APP CRS	Rwy ldg	N/A
293°	TDZE	N/A
	Apt Elev	63

RNAV (GPS)-A
KALSKAG (KLG)(PALG)

RNP APCH - GPS.

Procedure NA at night. Circling NA north of Rwy 7-25.

MISSED APPROACH: Climbing left turn to 3000 direct KUREY and hold, continue climb-in hold to 3000.

AWOS-3P	ANCHORAGE CENTER	UNICOM
119.025	118.15 251.05	122.8 (CTAF) L

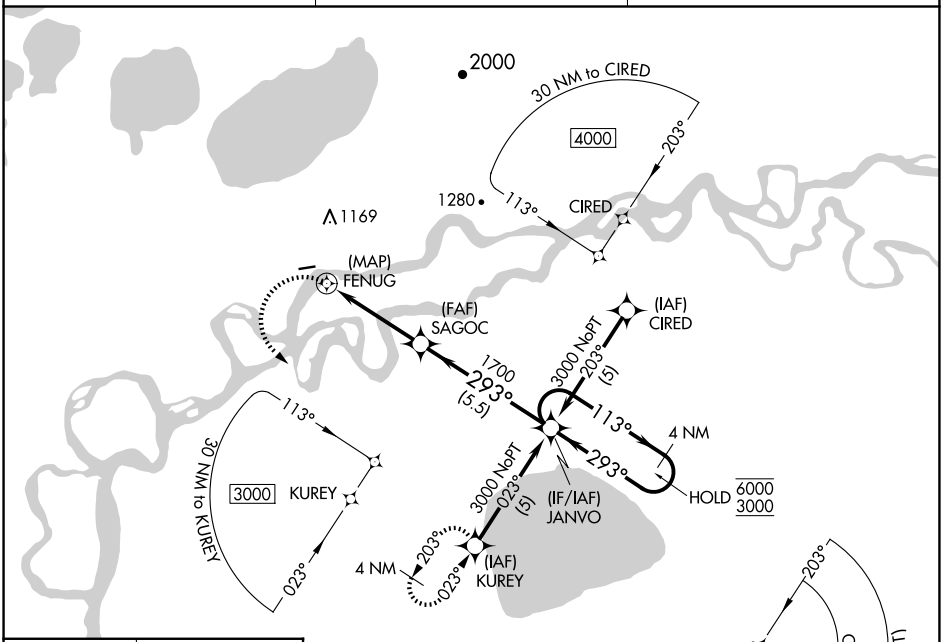

ELEV 63

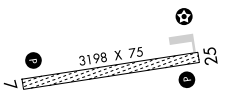

293°

MIRL Rwy 7-25 L

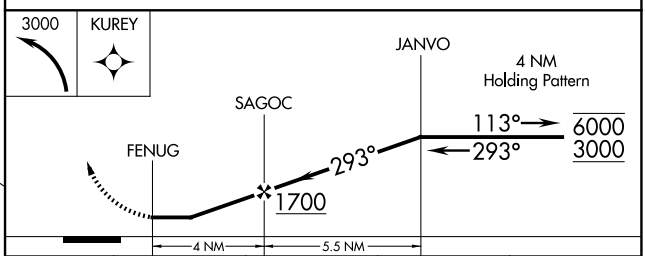

CATEGORY	A	B	C	D
C CIRCLING	520-1 457 (500-1)	700-1 637 (700-1)	NA	

AK, 17 APR 2025 to 12 JUN 2025
AK, 17 APR 2025 to 12 JUN 2025