APP CRS	Rwy ldg	4051
297°	TDZE	4146
	Apt Elev	4149

RNAV (GPS) RWY 29
SUSANVILLE MUNI (SVE)

DME/DME RNP- 0.3 NA. When local altimeter setting not received, use Reno/Stead altimeter setting and increase all MDA 720 feet. Circling to Rwy 7/25 NA. Rwy 29 helicopter visibility reduction below ¾ SM NA. Circling NA for Cat D southwest of Rwy 11-29.

MISSED APPROACH: Climbing right turn to 14000 direct AHC VOR/DME and hold, continue climb-in-hold to 14000.

AWOS-3	OAKLAND CENTER	UNICOM
133.8	128.8 285.5	122.8 (CTAF) L

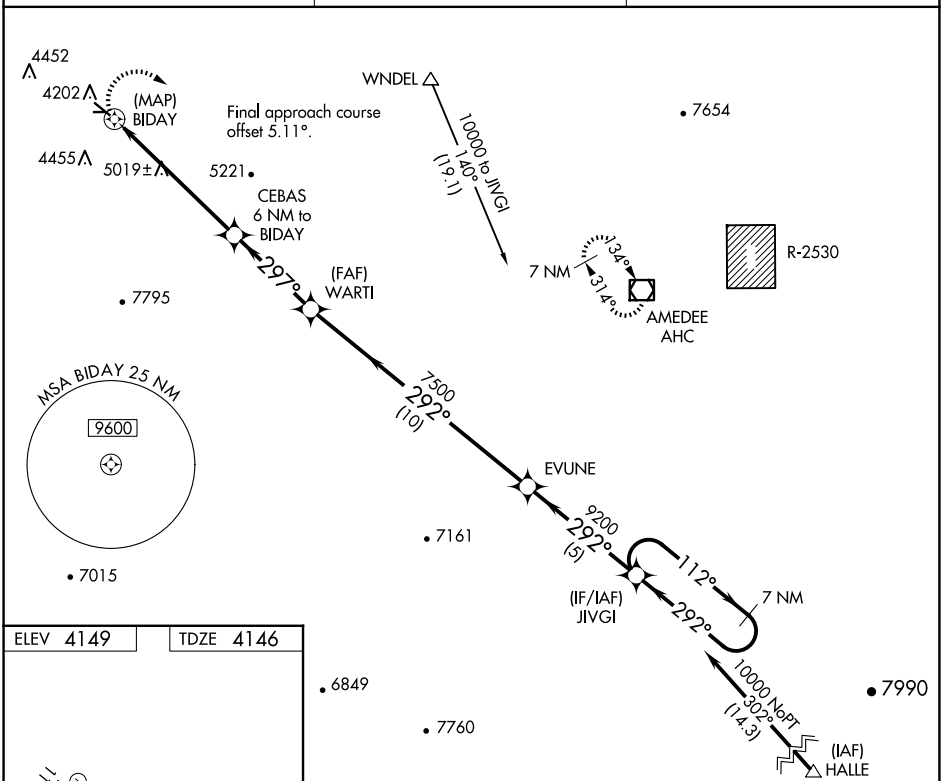

ELEV 4149 TDZE 4146

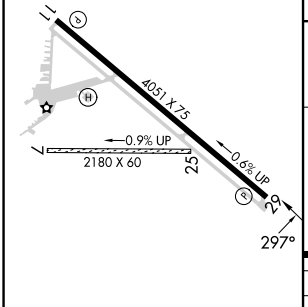

MIRL Rwy 11-29 L

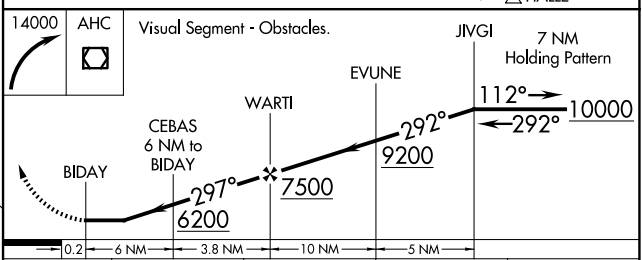

CATEGORY	A	B	C	D
LNAV MDA	5760-1¼ 1614 (1700-1¼)	5760-1½ 1614 (1700-1½)	5760-3 1614 (1700-3)	
CIRCLING	5760-1¼ 1611 (1700-1¼)	5760-1½ 1611 (1700-1½)	5780-3 1631 (1700-3)	6060-3 1911 (2000-3)

SW-2, 17 APR 2025 to 15 MAY 2025