WAAS CH 86939 W36A	APP CRS 002°	Rwy ldg 4244 TDZE 3124 Apt Elev 3124

RNAV (GPS) RWY 36
CITY OF SLATON/LARRY T NEAL MEML (F49)

T A NA Baro-VNAV NA. DME/DME RNP-0.3 NA. Helicopter visibility reduction below ¾ SM NA.

MISSED APPROACH: Climb to 5300 direct JONON and hold.

LBB ASOS	LUBBOCK APP CON	UNICOM
125.3 270.275	119.2 351.8	123.0 (CTAF) L

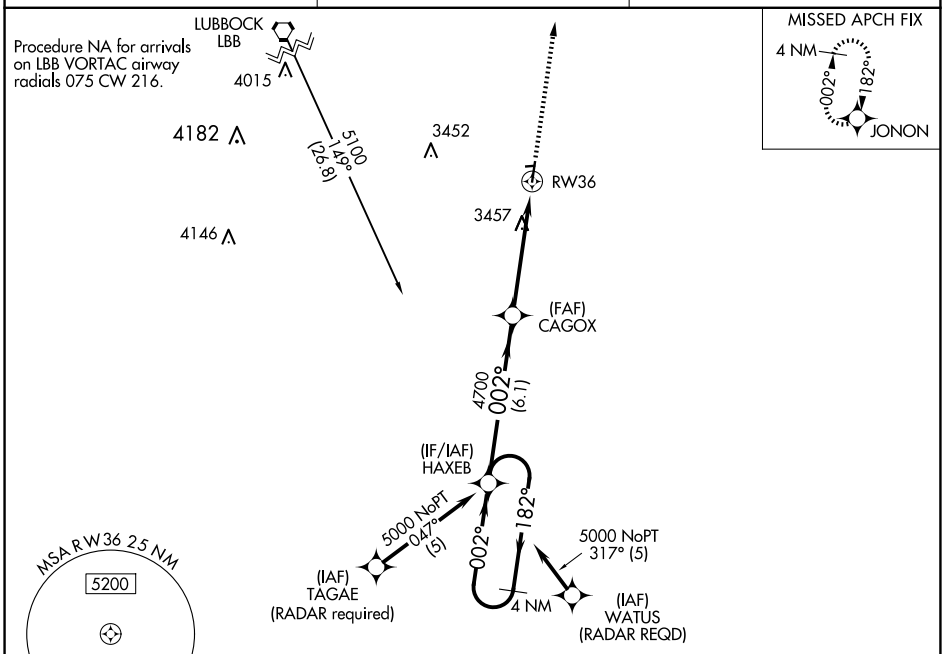

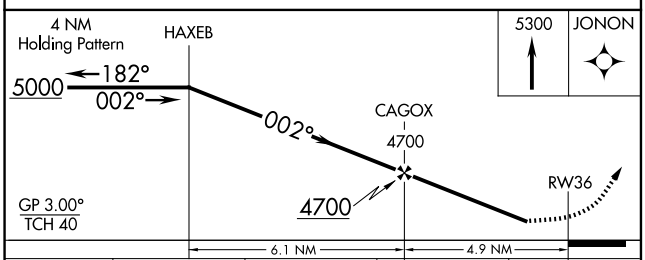

CATEGORY	A	B	C	D
LPV DA	3883-3 759 (800-3)			
LNAV/VNAV DA	3849-3 725 (800-3)			
LNAV MDA	3760-1 636 (700-1)		3760-1¾ 636 (700-1¾)	
C CIRCLING	3760-1 636 (700-1)	3820-1 696 (700-1)	3820-2 696 (700-2)	3820-2¼ 696 (700-2¼)

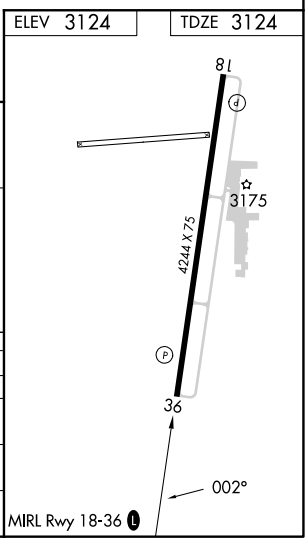

SC-2, 17 APR 2025 to 15 MAY 2025