WAAS CH 40131 W05A	APP CRS 050°	Rwy ldg 4099 TDZE 584 Apt Elev 584

RNAV (GPS) RWY 5
PRINCETON-CALDWELL COUNTY (2MØ)

NA

Baro-VNAV NA. Use Campbell AAF (Fort Campbell) altimeter setting; when not received, use Madisonville Rgnl altimeter setting and increase all DA 6 feet and all MDA 20 feet. Increase LPV all Cats visibility ⅛ mile. DME/DME RNP-0.3 NA. Helicopter visibility reduction below ¾ SM NA.

MISSED APPROACH: Climb to 2700 direct NONRE and hold.

CAMPBELL APP CON	UNICOM
118.1 269.525	122.8 (CTAF) L

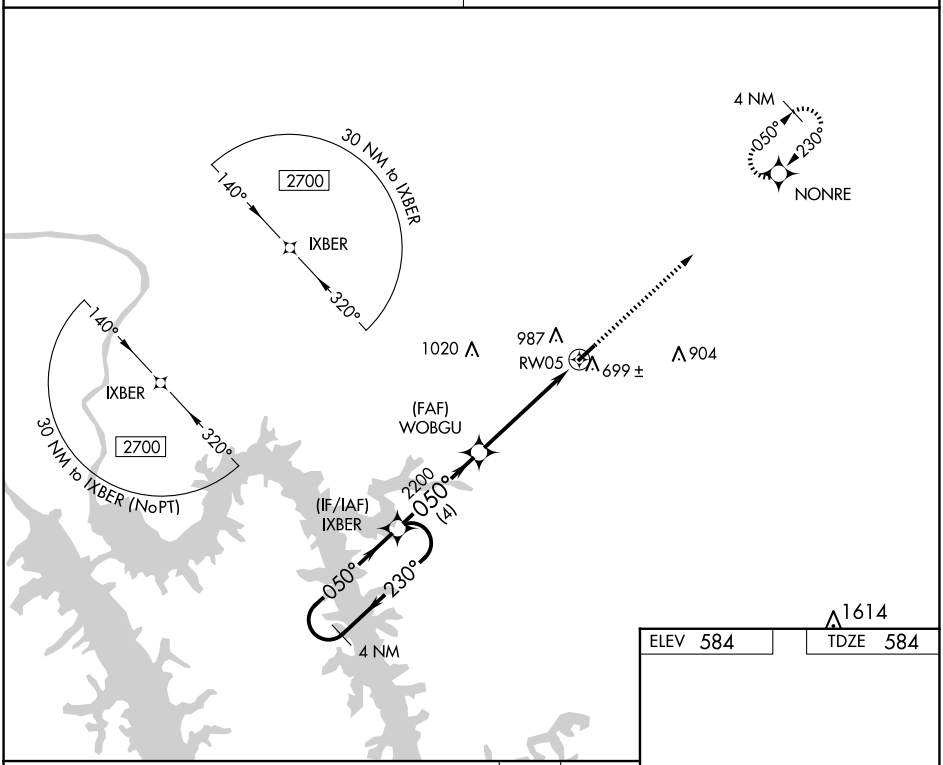

ELEV 584	TDZE 584



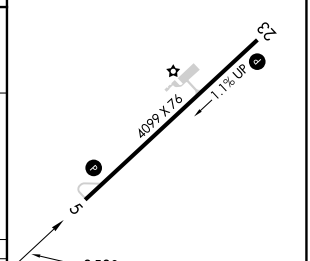

CATEGORY	A	B	C	D
LPV DA	909-1	325 (400-1)	NA	
LNAV/VNAV DA	936-1⅛	352 (400-1⅛)	NA	
LNAV MDA	1040-1	456 (500-1)	NA	
CIRCLING	1420-1¼	836 (900-1¼)	NA	

MIRL Rwy 5-23 L
REIL Rwys 5 and 23 L

SE-1, 17 APR 2025 to 15 MAY 2025

SE-1, 17 APR 2025 to 15 MAY 2025