| APP CRS | Rwy ldg | 4011 |
|---|---|---|
| 014° | TDZE | 398 |
| | Apt Elev | 406 |

# RNAV (GPS) RWY 3
## NULATO (NUL) (PANU)

RNP APCH - GPS.

Rwy 3 helicopter visibility reduction below 1 SM NA. Procedure NA at night.

MISSED APPROACH: Climb to 1500 then climbing right turn to 3900 direct ZOXOP and hold.

| AWOS-3P | ANCHORAGE CENTER | FAIRBANK RADIO | UNICOM |
|---|---|---|---|
| 118.0 | 127.0 290.2 | 122.2 | 122.9 L |

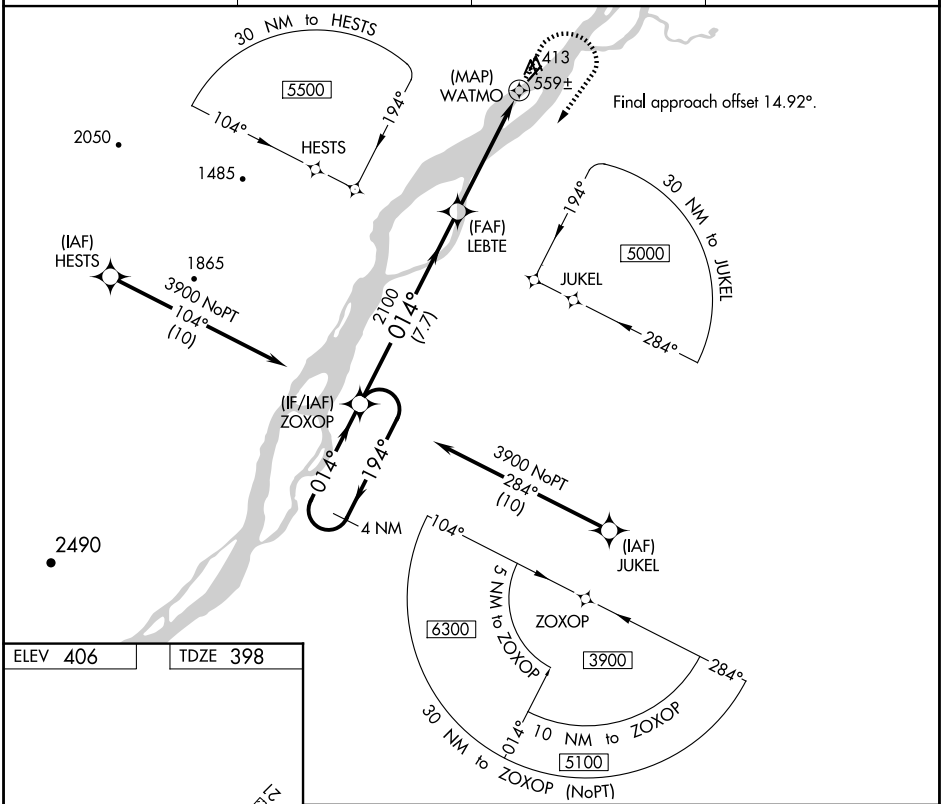


ELEV 406 TDZE 398

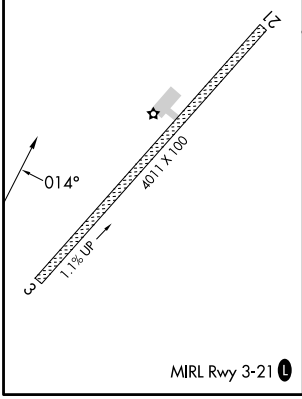


MIRL Rwy 3-21 L

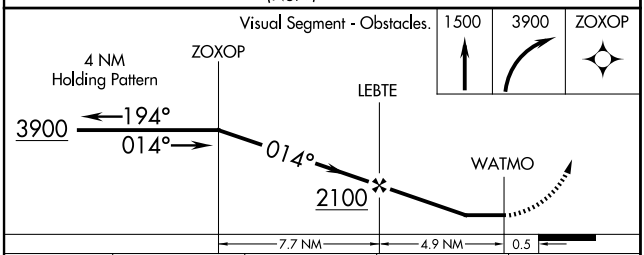


| CATEGORY | A | B | C | D |
|---|---|---|---|---|
| LNAV MDA | 920-1 522 (600-1) | | 920-1½ 522 (600-1½) | |
| C CIRCLING | 1280-1¼ 874 (900-1¼) | 1380-1½ 974 (1000-1½) | 1420-3 1014 (1100-3) | 1620-3 1214 (1300-3) |

AK, 17 APR 2025 to 12 JUN 2025

AK, 17 APR 2025 to 12 JUN 2025