WAAS CH 50529 W30A	APP CRS 302°	Rwy ldg 3900 TDZE 2247 Apt Elev 2264

RNAV (GPS) RWY 30
SHER-WOOD (PWD)

RNP APCH-GPS.

Circling Rwy 8, 26 NA at night. For uncompensated Baro-VNAV systems, LNAV/VNAV NA below -19°C or above 54°C. When local altimeter setting not received, use Williston altimeter setting.

MISSED APPROACH: Climb to 2900 then climbing right turn to 5000 direct BEYYA and hold.

AWOS-3PT	SALT LAKE CENTER	UNICOM
135.025	126.85 305.2	122.8 (CTAF) L

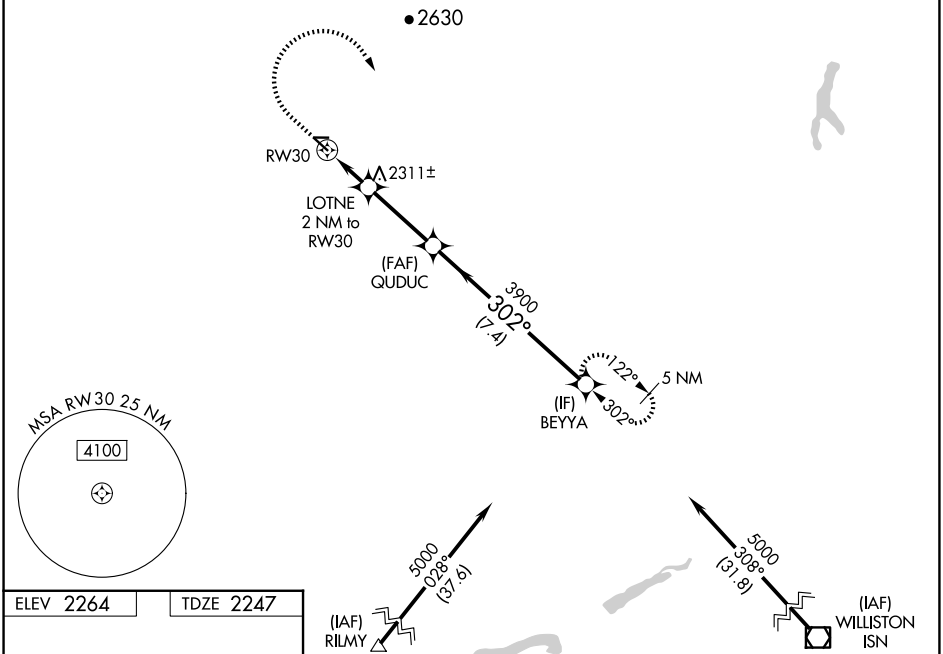

ELEV 2264 TDZE 2247

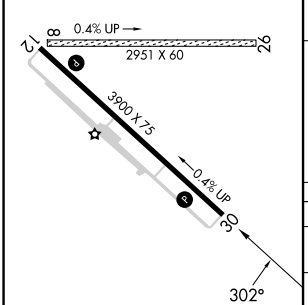

MIRL Rwy 12-30 L

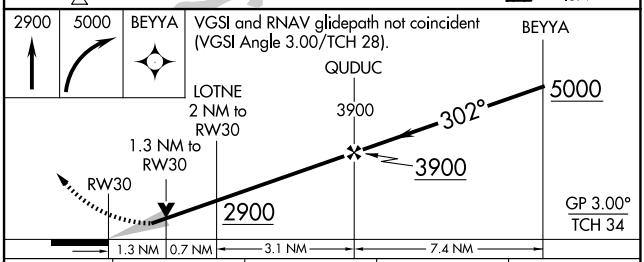

CATEGORY	A	B	C	D
LPV DA	2562-¾ 315 (300-¾)			
LNAV/VNAV DA	2612-1 365 (400-1)			
LNAV MDA	2680-1 433 (500-1)		2680-1¼ 433 (500-1¼)	
C CIRCLING	2780-1 516 (600-1)		2880-1¾ 616 (700-1¾)	3100-2¾ 836 (900-2¾)

NW-1, 17 APR 2025 to 15 MAY 2025