WAAS CH 97504 W36A	APP CRS 355°	Rwy ldg 6610 TDZE 164 Apt Elev 166

RNAV (GPS) RWY 36
HOUSTON EXEC (TME)

RNP APCH - GPS.

Baro-VNAV NA when using David Wayne Hooks Meml altimeter setting. For uncompensated Baro-VNAV systems, LNAV/VNAV NA below -15°C and above 48°C. VDP NA when using David Wayne Hooks Meml altimeter setting. When local altimeter setting not received, use David Wayne Hooks Meml altimeter setting and increase LPV DA to 471 feet, LNAV/VNAV DA to 719 feet; increase all MDA 60 feet. Increase LNAV/VNAV visibility ¼ mile all Cats and LNAV and circling Cat C/D ¼ mile.

MISSED APPROACH: Climb to 2000 direct AGAXE and via 328° track to BIMTE and hold.

ATIS	HOUSTON APP CON	EXECUTIVE TOWER ★	GND CON	CLNC DEL	UNICOM
119.525	123.8 257.7	126.975 (CTAF) L	132.075	132.075	122.975

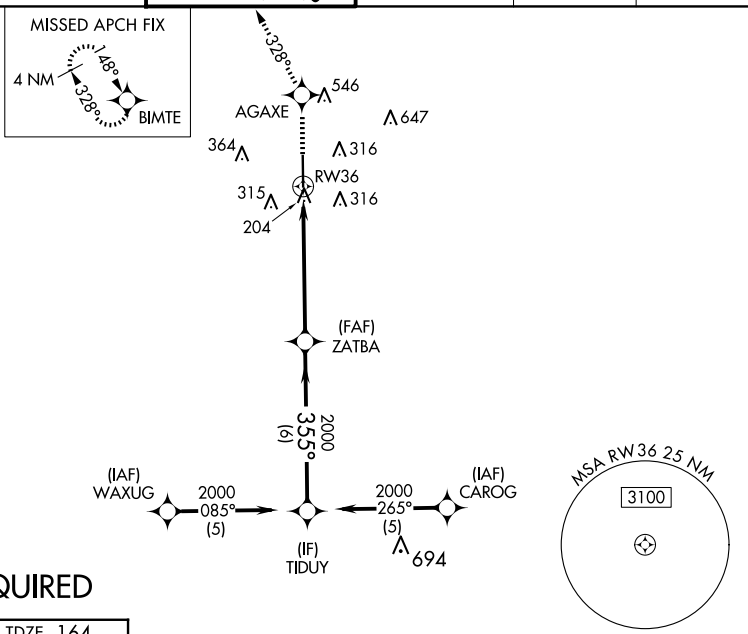

RADAR REQUIRED

ELEV 166	TDZE 164

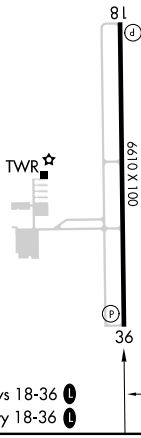

REIL Rwys 18-36 L
MIRL Rwy 18-36 L

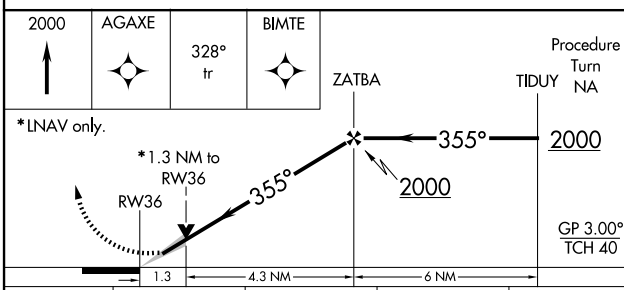

CATEGORY	A	B	C	D
LPV DA	414-1 250 (300-1)			
LNAV/VNAV DA	662-1¾ 498 (500-1¾)			
LNAV MDA	620-1 456 (500-1)		620-1¼ 456 (500-1¼)	620-1½ 456 (500-1½)
CIRCLING	820-1 654 (700-1)		860-2 694 (700-2)	1000-2¾ 834 (900-2¾)

SC-5, 17 APR 2025 to 15 MAY 2025