WAAS CH 49246 W16A	APP CRS 157°	Rwy ldg 3700 TDZE 1729 Apt Elev 1730

RNAV (GPS) RWY 16
WILDER (6E5)

RNP APCH - GPS.

For uncompensated Baro-VNAV systems, LNAV/VNAV NA below -18°C or above 54°C. Rwy 16 helicopter visibility reduction below ¾ SM NA. Baro-VNAV and VDP NA when using MDS altimeter setting. When local altimeter setting not received, use MDS altimeter setting and increase LPV DA to 2055 feet; increase LNAV/VNAV DA to 2200 feet and all visibilities ½ SM. Increase all MDAs 80 feet.

MISSED APPROACH: Climb to 3600 direct JAPPY and hold.

AWOS-3P	MINNEAPOLIS CENTER	CTAF
118.15	126.25 339.8	122.9 L

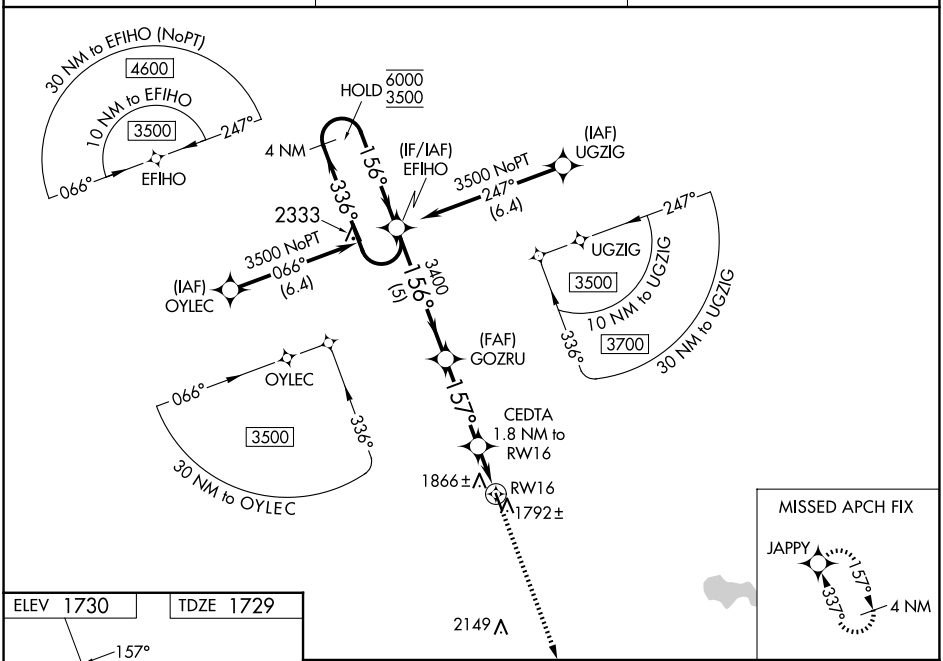

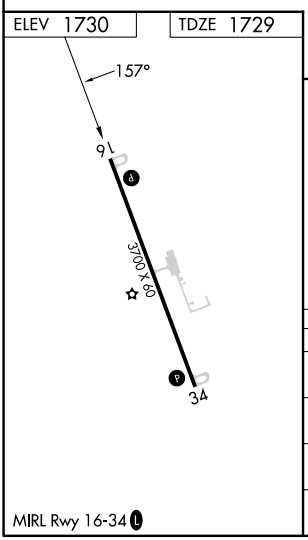

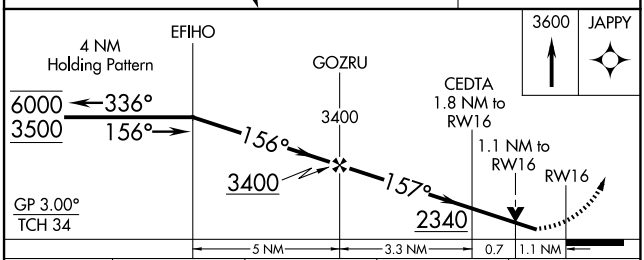

CATEGORY	A	B	C	D
LPV DA	1979-1 250 (300-1)		NA	
LNAV/VNAV DA	2120-1⅛ 391 (400-1⅛)		NA	
LNAV MDA	2120-1 391 (400-1)		NA	
CIRCLING	2180-1 450 (500-1)	2220-1 490 (500-1)	NA	

NC-1, 17 APR 2025 to 15 MAY 2025
NC-1, 17 APR 2025 to 15 MAY 2025