RNAV (GPS) RWY 17

THOMAS MUNI (104)

WAAS CH 61036 W17A	APP CRS 175°	Rwy ldg 3559 TDZE 1731 Apt Elev 1733

Baro-VNAV NA. Use Weatherford altimeter setting; when not received, use Clinton Rgnl altimeter setting. DME/DME RNP-0.3 NA. Night landing: Rwy 17 operational VGSI required, remain on or above VGSI glidepath until threshold. Helicopter visibility reduction below 1 SM NA.

MISSED APPROACH: Climb to 4000 direct ZARMU and hold.

OJA AWOS-3	FORT WORTH CENTER	CTAF
118.575	128.4 269.37	122.9 L

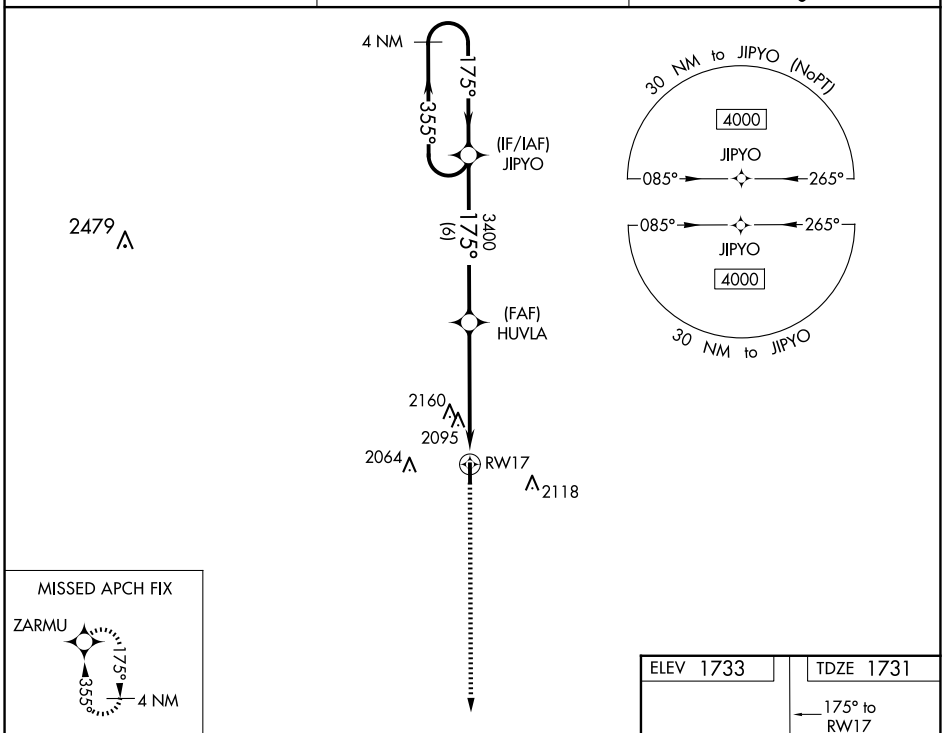

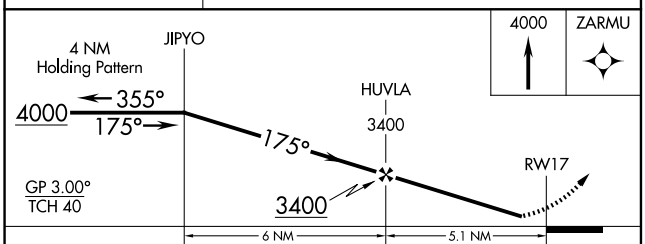

CATEGORY	A	B	C	D
LPV DA	2033-1 302 (300-1)		NA	
LNAV/VNAV DA	2480-3 749 (800-3)		NA	
LNAV MDA	2400-1 669 (700-1)		NA	
C CIRCLING	2400-1 667 (700-1)	2460-1 727 (800-1)	NA	

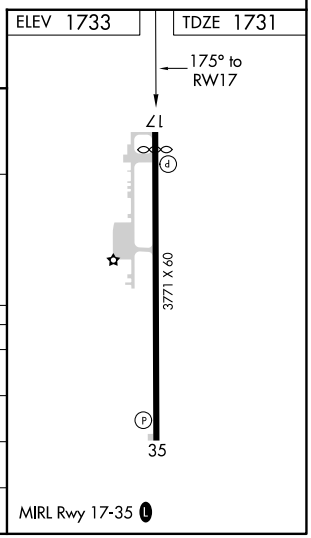

SC-1, 17 APR 2025 to 15 MAY 2025
SC-1, 17 APR 2025 to 15 MAY 2025