WAAS CH 42837 W18A	APP CRS 181°	Rwy ldg 3984 TDZE 259 Apt Elev 259

RNAV (GPS) RWY 18
STEELE MUNI (M12)

T A NA — Baro-VNAV NA. Use Blytheville Muni altimeter setting; when not received, use Arkansas Intl altimeter setting. DME/DME RNP-0.3 NA. Helicopter visibility reduction below ¾ SM NA.

MISSED APPROACH: Climb to 2500 direct PIGOE and hold.

HKA ASOS	MEMPHIS CENTER	UNICOM
135.025	134.65 316.15	122.8 (CTAF) L

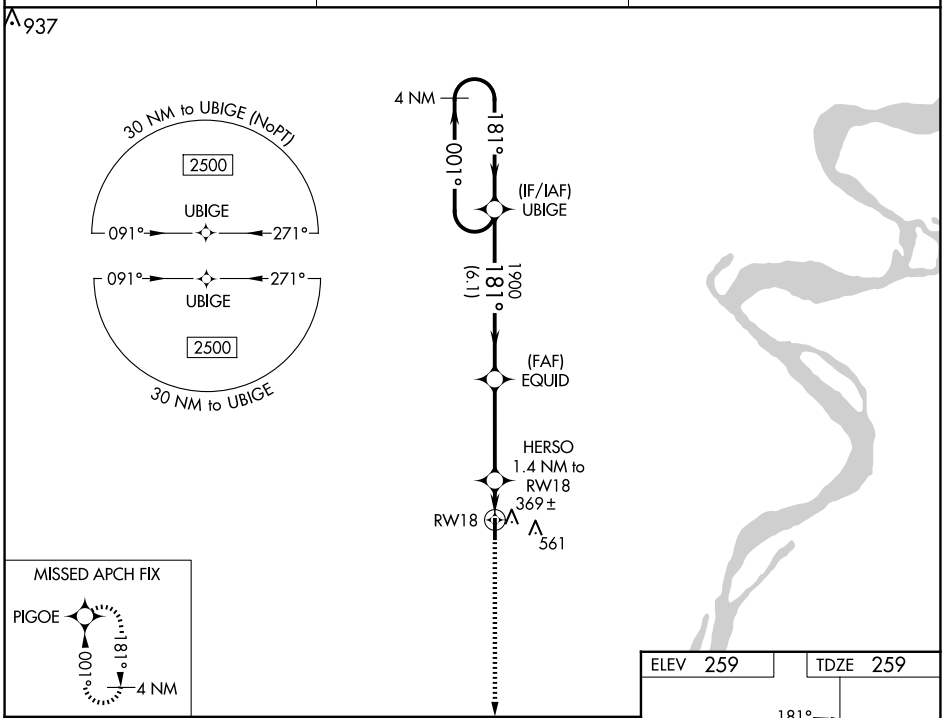

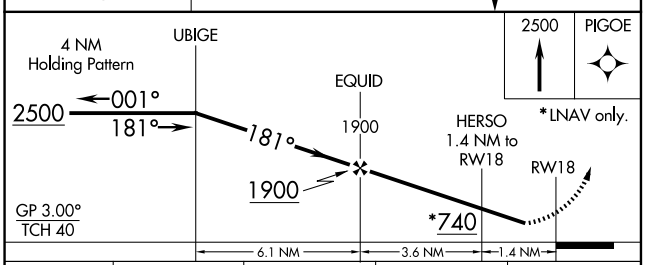

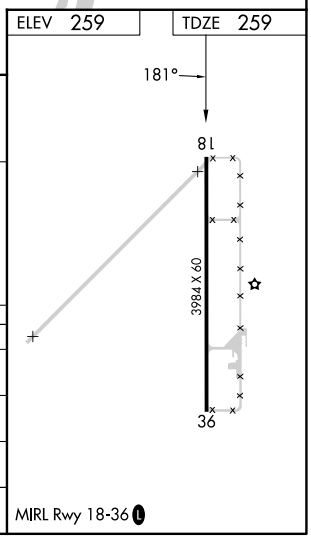

CATEGORY	A	B	C	D
LPV DA	531-1 272 (300-1)			NA
LNAV/VNAV DA	539-1 280 (300-1)			NA
LNAV MDA	660-1 401 (500-1)		660-1⅛ 401 (500-1⅛)	NA
C CIRCLING	700-1 441 (500-1)	900-1 641 (700-1)	900-2 641 (700-2)	NA

NC-3, 17 APR 2025 to 15 MAY 2025
NC-3, 17 APR 2025 to 15 MAY 2025