WAAS CH 91519 W35A	APP CRS 355°	Rwy ldg 4759 TDZE 3172 Apt Elev 3176

RNAV (GPS) RWY 35
LUBBOCK EXEC AIRPARK (F82)

RNP APCH - GPS.

NA

Use LBB altimeter setting. Helicopter visibility reduction below ¾ SM NA. Circling NA east of Rwy 17-35. Circling Rwy 17, NA at night. Baro-VNAV NA.

MISSED APPROACH: Climb to 3900 then climbing right turn to 6700 direct BAGLY and hold, continue climb-in-hold to 6700.
*Missed approach requires minimum climb of 241 feet per NM to 4400.

LBB ASOS	LUBBOCK APP CON	UNICOM
125.3 270.275	119.2 351.8	122.8 (CTAF)

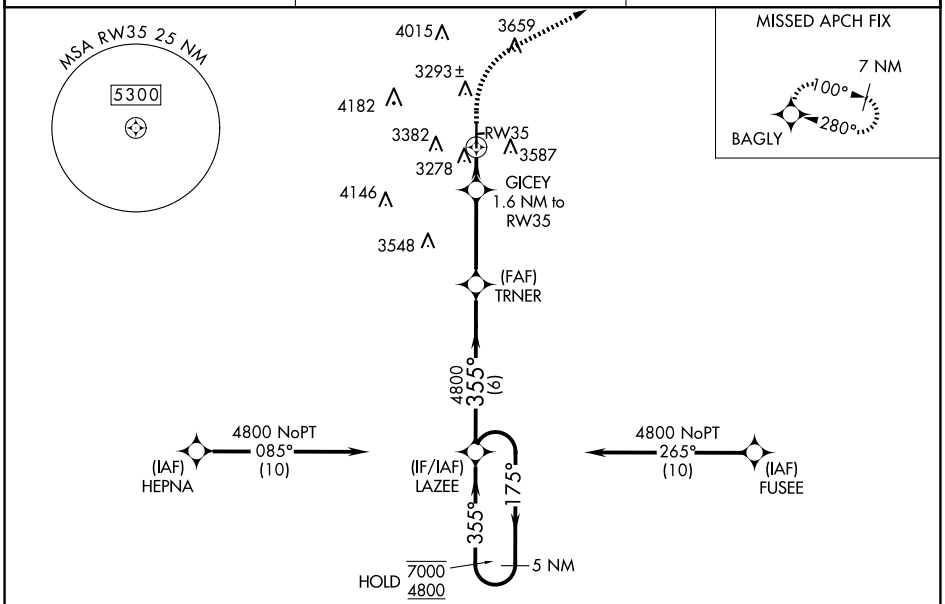

ELEV 3176 TDZE 3172

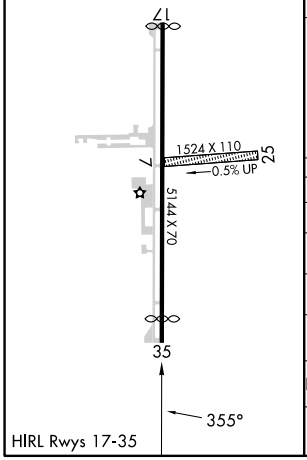

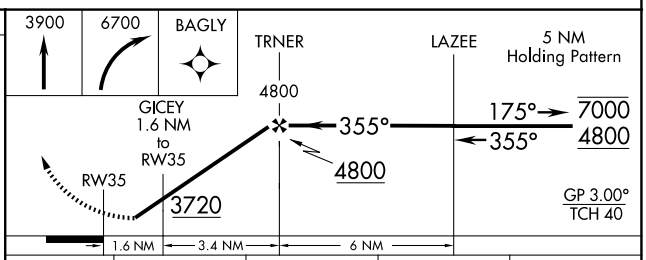

CATEGORY	A	B	C	D
LPV DA	3462-⅞ 290 (300-⅞)			NA
LNAV/VNAV DA	3469-⅞ 297 (300-⅞)		3573-1⅛ 401 (400-1⅛)	NA
LNAV/VNAV DA*	NA	NA	3469-⅞ 297 (300-⅞)	NA
LNAV MDA	3580-1 408 (500-1)		3720-1⅝ 548 (600-1⅝)	NA
LNAV MDA*	NA	NA	3580-1⅛ 408 (500-1⅛)	NA
CIRCLING	3700-1 524 (600-1)	3740-1 564 (600-1)	4580-3 1404 (1500-3)	NA

SC-2, 17 APR 2025 to 15 MAY 2025