VOR RWY 14
ALEXANDRIA INTL (AEX)

VORTAC AEX	APP CRS	Rwy ldg	9352
116.1	145°	TDZE	85
Chan 108		Apt Elev	89

DME required.
When R-3801B active, RADAR required.
Rwy 14 helicopter visibility reduction below ¾ SM NA.

MALSR

MISSED APPROACH: Climb to 4000 direct AEX VORTAC, then on AEX VORTAC R-106 to MUSHE INT and hold.

ASOS	POLK APP CON	ALEXANDRIA TOWER	GND CON	CLNC DEL
123.975	125.4 254.8	127.35 (CTAF) 269.2	121.9 372.0	121.9

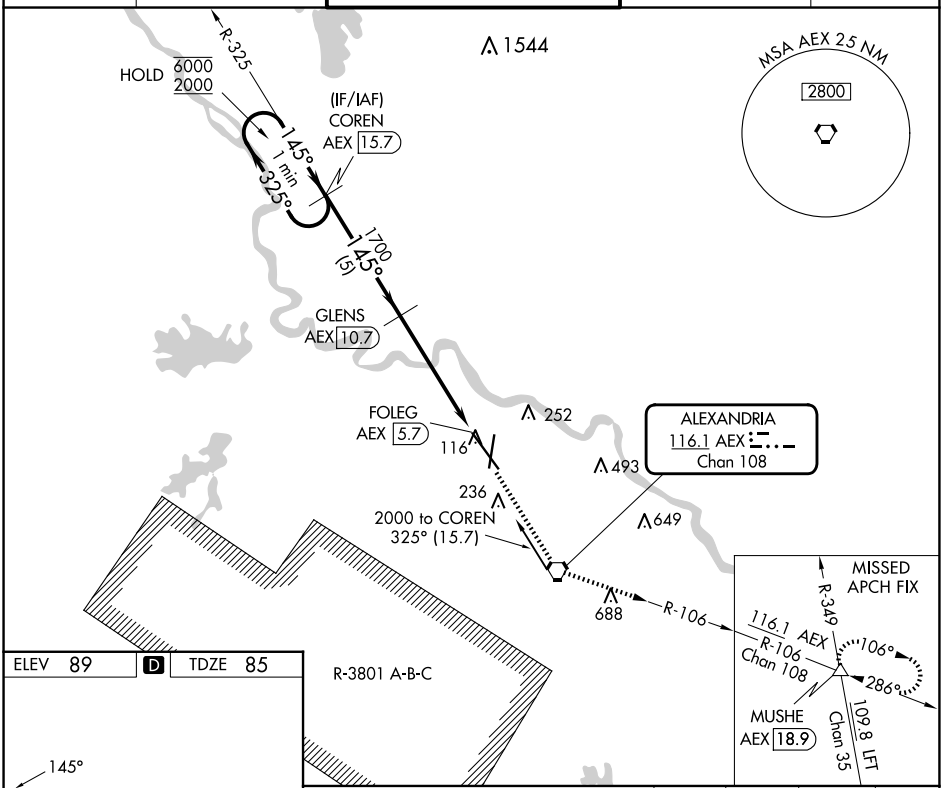

SC-4, 15 MAY 2025 to 12 JUN 2025

ELEV 89 | D | TDZE 85

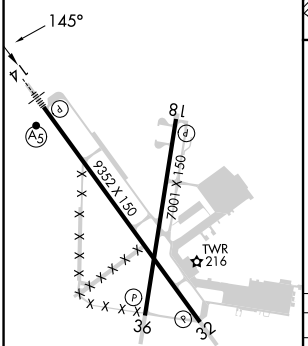

TDZL Rwy 14
REIL Rwys 18, 32 and 36
HIRL Rwys 18-36 and 14-32

VGSI and descent angles not coincident (VGSI Angle 3.00/TCH 71).

4000	AEX	AEX R-106	MUSHE

One Minute Holding Pattern

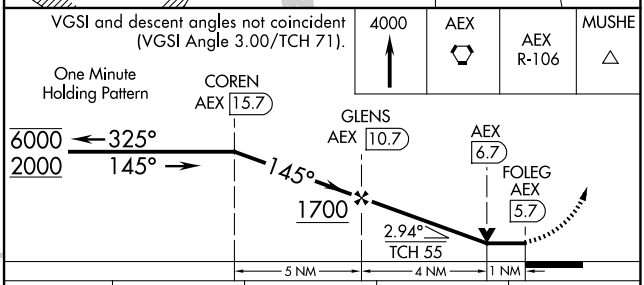

CATEGORY	A	B	C	D
S-14	500/40 415 (500-¾)			500/55 415 (500-1)
CIRCLING	540-1 451 (500-1)	560-1 471 (500-1)	700-1¾ 611 (700-1¾)	860-2½ 771 (800-2½)