RNAV (GPS) RWY 22
MONROE RGNL (MLU)

WAAS CH 70510 W22A	APP CRS 222°	Rwy ldg 7504 TDZE 78 Apt Elev 79

RNP APCH.

ASR Circling Rwy 14 NA at night. For uncompensated Baro-VNAV systems, LNAV/VNAV NA below -6°C or above 54°C. For inop ALS, increase LNAV/VNAV all Cats visibility to 1⅜ SM.

MALSR

MISSED APPROACH: Climb to 3000 direct KUYRE and hold, continue climb-in-hold to 3000.

ATIS	MONROE APP CON ★	MONROE TOWER ★	GND CON	CLNC DEL	UNICOM
125.05	118.15 290.475	118.9 (CTAF) L 257.8	121.9	121.65	122.95

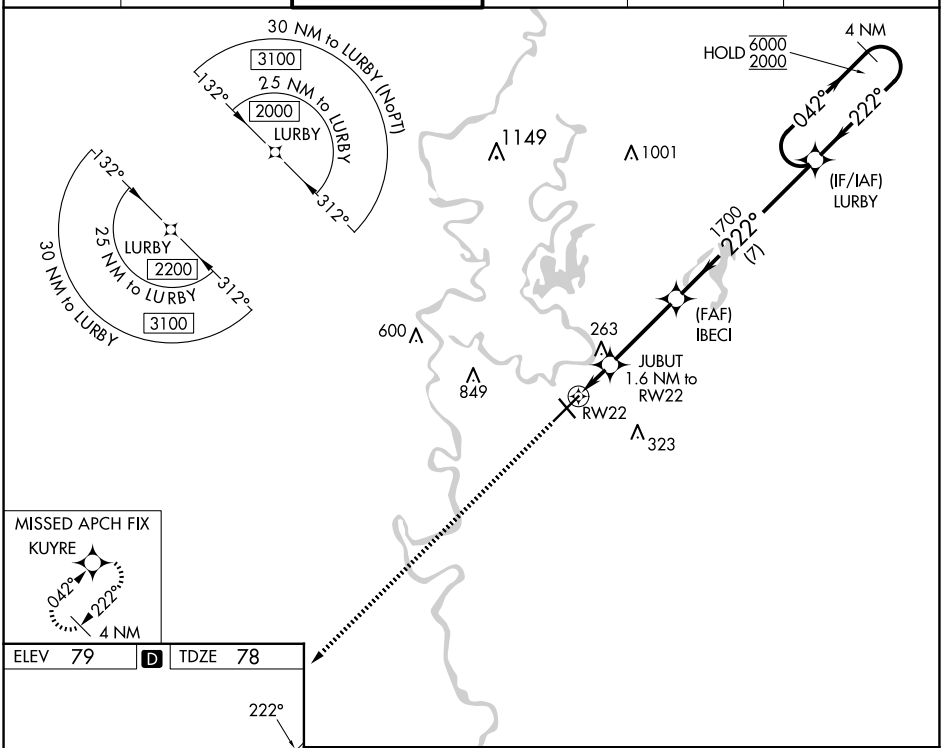

MISSED APCH FIX
KUYRE
042°
222°
4 NM

ELEV 79	D	TDZE 78

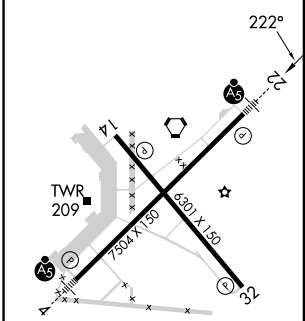

REIL Rwys 14 and 32
MIRL Rwy 14-32 L
HIRL Rwy 4-22 L

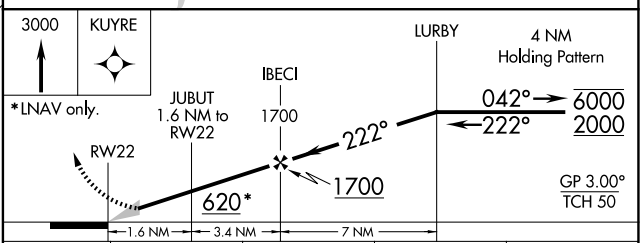

CATEGORY	A	B	C	D
LPV DA	278-½ 200 (200-½)			
LNAV/VNAV DA	534-1 456 (500-1)			
LNAV MDA	520-½ 442 (500-½)		520-⅞ 442 (500-⅞)	
C CIRCLING	540-1 461 (500-1)	580-1 501 (600-1)	740-1¾ 661 (700-1¾)	1160-3 1081 (1100-3)

SC-4, 15 MAY 2025 to 12 JUN 2025
SC-4, 15 MAY 2025 to 12 JUN 2025