APP CRS	Rwy ldg	7152
002°	TDZE	1919
	Apt Elev	1919

RNAV (GPS) RWY 36
SAN ANGELO RGNL/MATHIS FLD (SJT)

RNP APCH - GPS.

Circling NA for Cat E west of Rwy 18-36.
Rwy 36 helicopter visibility reduction below ¾ SM NA.

MISSED APPROACH: Climb to 4100 direct HONOB and hold.

ATIS	SAN ANGELO APP CON ★	MATHIS TOWER ★	GND CON	UNICOM
128.45 319.0	125.35 354.1	118.3 (CTAF) L 284.7	121.9 348.6	122.95

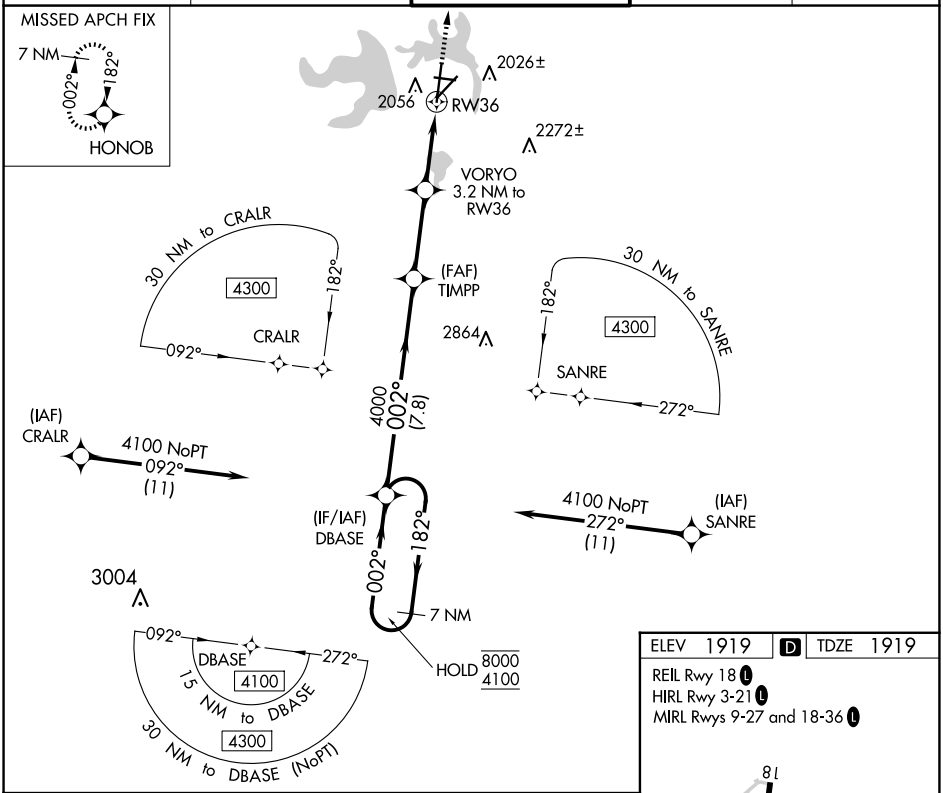

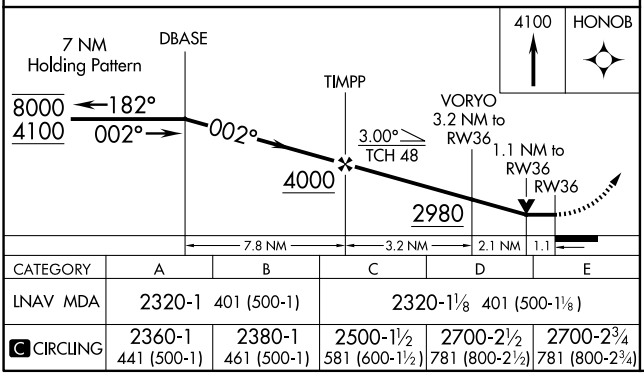

CATEGORY	A	B	C	D	E
LNAV MDA	2320-1 401 (500-1)		2320-1⅛ 401 (500-1⅛)		
C CIRCLING	2360-1 441 (500-1)	2380-1 461 (500-1)	2500-1½ 581 (600-1½)	2700-2½ 781 (800-2½)	2700-2¾ 781 (800-2¾)

ELEV 1919 D TDZE 1919

REIL Rwy 18 L
HIRL Rwy 3-21 L
MIRL Rwys 9-27 and 18-36 L

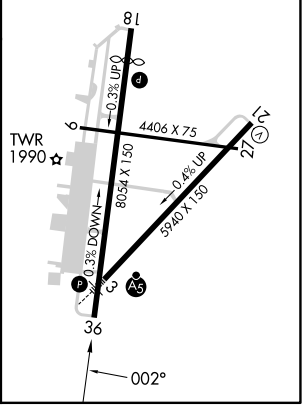

SC-3, 15 MAY 2025 to 12 JUN 2025
SC-3, 15 MAY 2025 to 12 JUN 2025