RNAV (RNP) Z RWY 24

BRADLEY INTL (BDL)

APP CRS	Rwy ldg	9509
238°	TDZE	170
	Apt Elev	173

For uncompensated Baro-VNAV systems, procedure NA below -18°C (0°F) or above 54°C (130°F). GPS required.
For inop ALS, increase all Cats visibility to 1½ SM.

MALSR

MISSED APPROACH: Climb to 3000 on track 238° to PENNA and hold.

D-ATIS	BRADLEY APP CON	BRADLEY TOWER	GND CON	CLNC DEL	CPDLC
118.15	123.95 290.55 (061°-240°) 125.35 281.5 (241°-060°)	120.3 351.8	121.9 348.6	121.75 322.3	

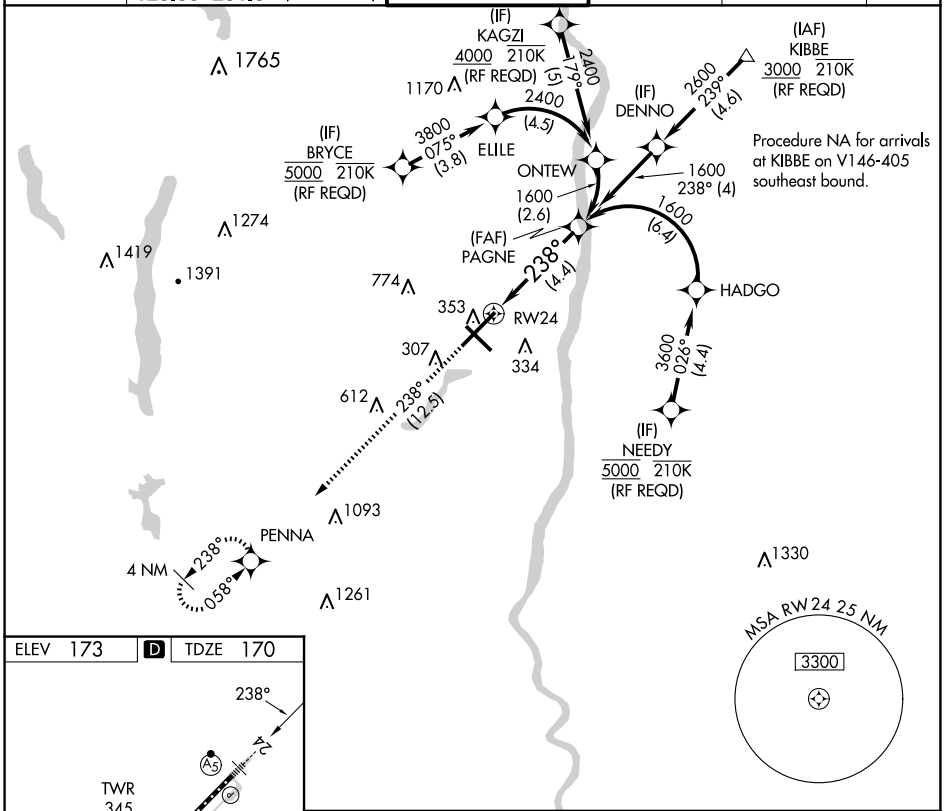

ELEV 173	D	TDZE 170

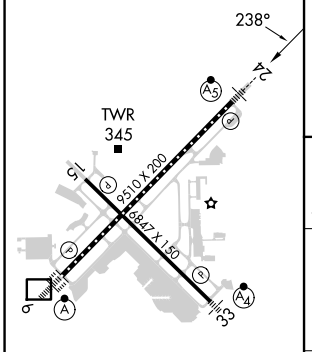

TDZ/CL Rwy 6 and 24
HIRL Rwys 6-24 and 15-33
REIL Rwys 6 and 15

3000	PENNA
tr 238°	

VGSI and RNAV glidepath not coincident (VGSI Angle 3.00/TCH 71).

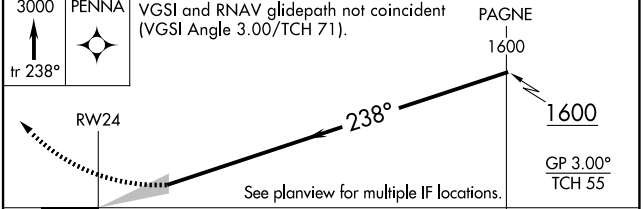

CATEGORY	A	B	C	D
RNP 0.30 DA	622/60 452 (500-1¼)			

AUTHORIZATION REQUIRED

NE-1, 15 MAY 2025 to 12 JUN 2025