WAAS CH 97518 W25A	APP CRS 256°	Rwy ldg 6248 TDZE 5507 Apt Elev 5507

RNAV (GPS) RWY 25
FOUR CORNERS RGNL (FMN)

RNP APCH-GPS.

Baro-VNAV and VDP NA when using Durango altimeter setting. For uncompensated Baro-VNAV systems, LNAV/VNAV NA below -16°C or above 54°C. Circling NA for Cat D southeast of Rwy 5 and south of Rwy 25. When local altimeter setting not received, use Durango altimeter setting and increase LPV DA to 5950 feet and all visibilities ⅝ SM. Increase LNAV/VNAV DA to 6312 feet and all visibilites ⅞ SM. Increase all MDAs 260 feet and LNAV visibilities Cat C/D ¾ SM, and Circling visibility Cat B ¼ SM and Cat C ½ SM.

MISSED APPROACH: Climb to 8000 direct HASIT and hold.

ATIS	DENVER CENTER	FARMINGTON TOWER ★	GND CON	UNICOM
127.15	118.575 348.7	118.9 (CTAF) (L) 257.8	121.7	122.95

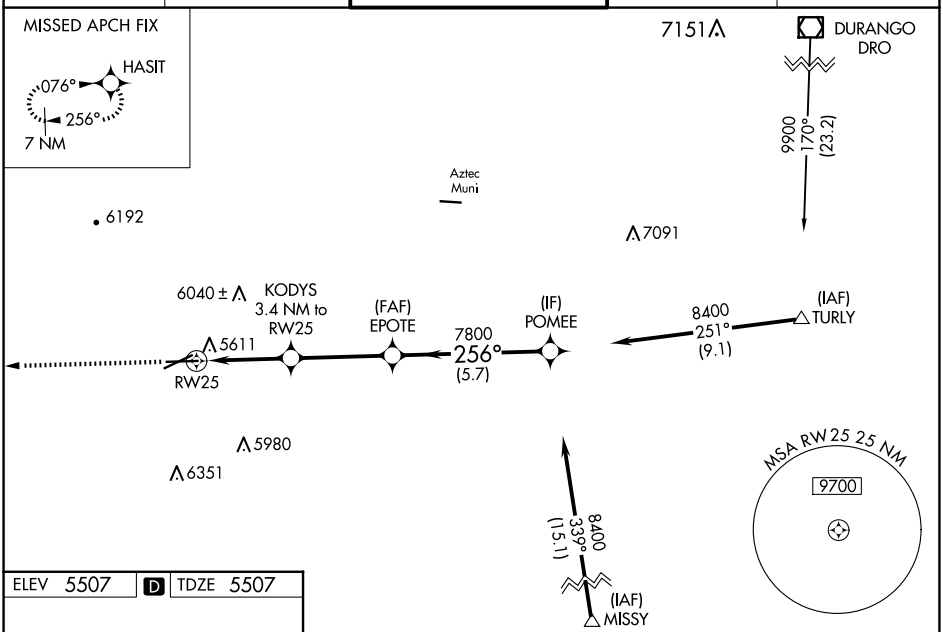

ELEV 5507 (D) TDZE 5507

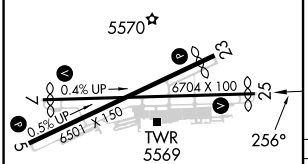

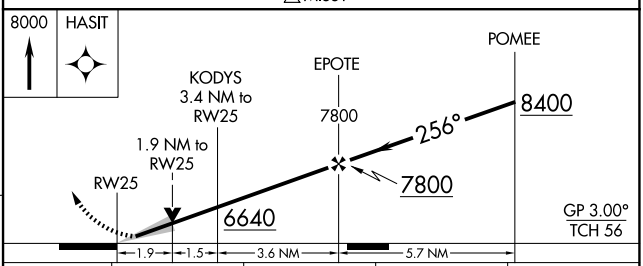

CATEGORY	A	B	C	D
LPV DA	5707-¾ 200 (200-¾)			
LNAV/VNAV DA	6069-1⅝ 562 (600-1⅝)			
LNAV MDA	5880-1 373 (400-1)			
(C) CIRCLING	6020-1 513 (600-1)	6140-1 633 (700-1)	6380-2½ 873 (900-2½)	6400-3 893 (900-3)

REIL Rwys 23 and 25 (L)
MIRL Rwys 5-23 and 7-25 (L)

SW-1, 15 MAY 2025 to 12 JUN 2025

SW-1, 15 MAY 2025 to 12 JUN 2025