WAAS CH 50408 W17A	APP CRS 175°	Rwy ldg 7201 TDZE 1004 Apt Elev 1009

RNAV (GPS) RWY 17
PONCA CITY RGNL (PNC)

RNP APCH - GPS.

For uncompensated Baro-VNAV systems, LNAV/VNAV NA below -16°C or above 54°C. For inop ALS increase LPV visibility all Cats to ⅞ SM.

MALSR

MISSED APPROACH: Climb to 2700 direct ZULOT and hold.

ASOS	KANSAS CITY CENTER	UNICOM
134.075	127.8 319.1	123.0 (CTAF) L

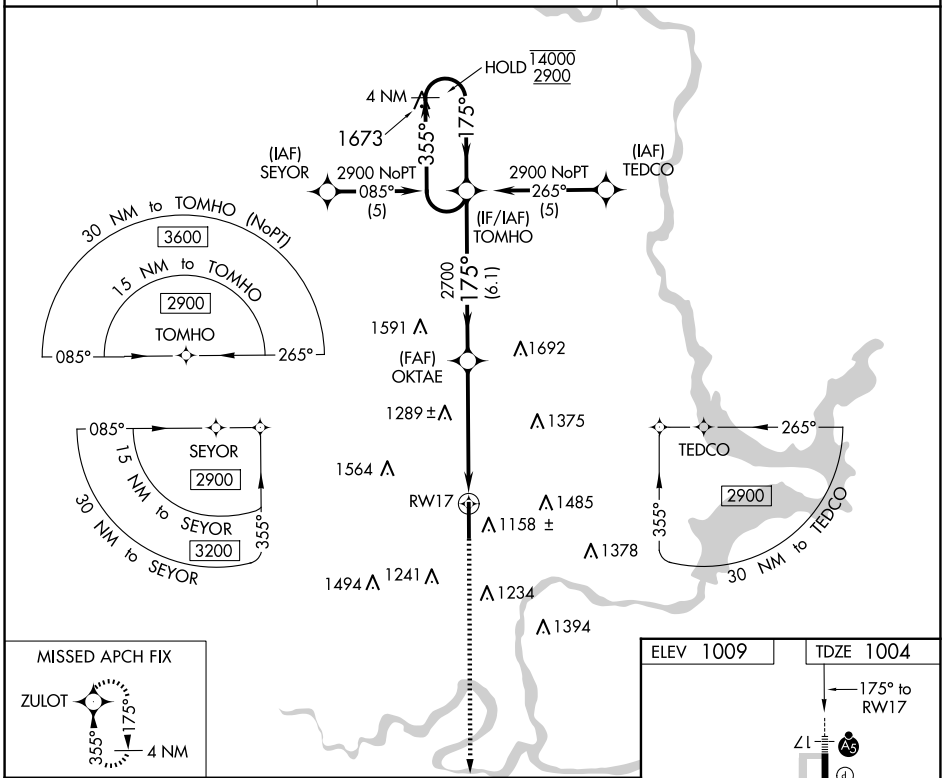

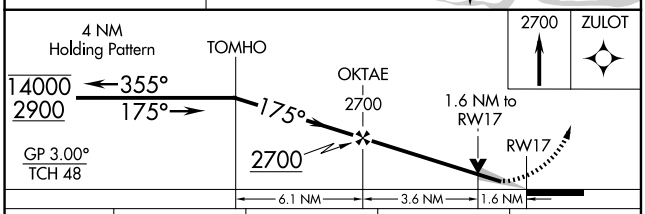

CATEGORY	A	B	C	D
LPV DA	1279-½ 275 (300-½)			
LNAV/VNAV DA	1330-½ 326 (400-½)			
LNAV MDA	1540-½ 536 (600-½)		1540-1 536 (600-1)	
C CIRCLING	1540-1 531 (600-1)	1580-1 571 (600-1)	1800-2¼ 791 (800-2¼)	1880-2¾ 871 (900-2¾)

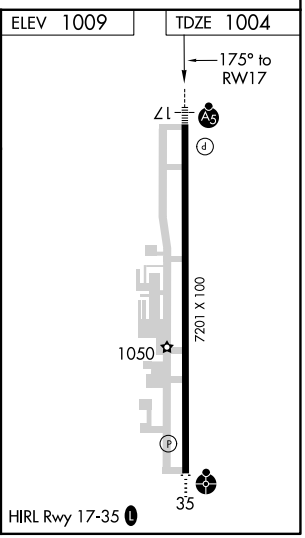

SC-1, 15 MAY 2025 to 12 JUN 2025

SC-1, 15 MAY 2025 to 12 JUN 2025