VORTAC PER	APP CRS	Rwy Idg	N/A
113.2	111°	TDZE	N/A
Chan 79		Apt Elev	1009

VOR-A
PONCA CITY RGNL (PNC)

MISSED APPROACH: Climb to 2700 then left turn direct PER VORTAC and hold.

ASOS	KANSAS CITY CENTER	UNICOM
134.075	127.8 319.1	123.0 (CTAF) L

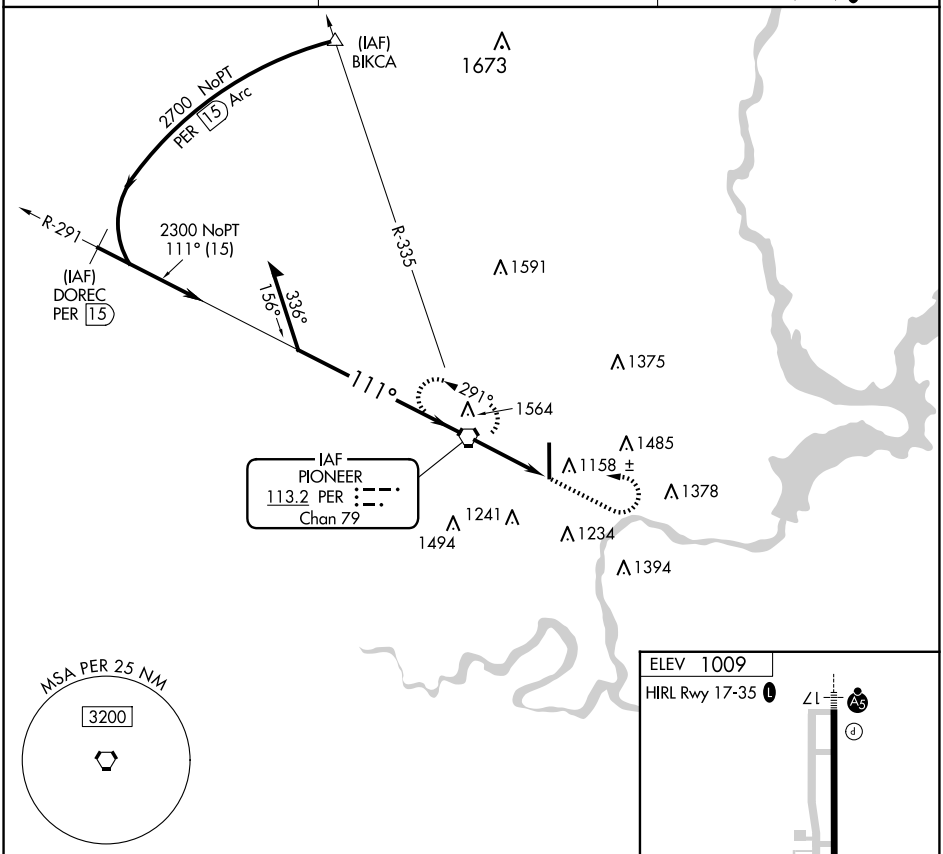

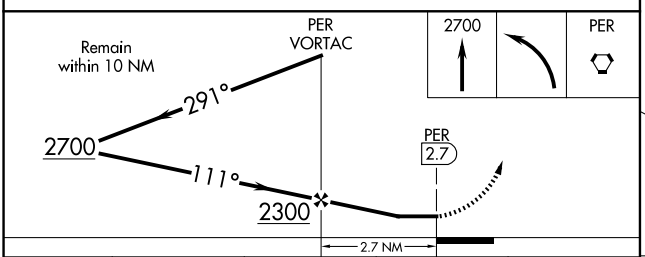

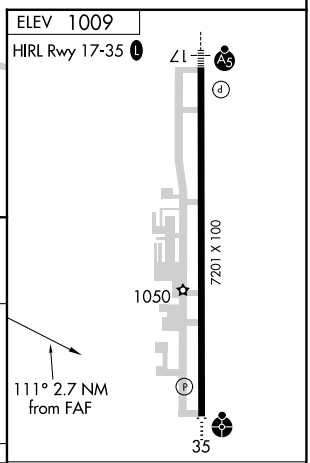

CATEGORY	A	B	C	D
CIRCLING	1520-1 511 (600-1)	1580-1 571 (600-1)	1800-2¼ 791 (800-2¼)	1880-2¾ 871 (900-2¾)

FAF to MAP 2.7 NM					
Knots	60	90	120	150	180
Min:Sec	2:42	1:48	1:21	1:05	0:54