WAAS CH 97344 W13A	APP CRS 127°	Rwy ldg 7510 TDZE 5723 Apt Elev 5759

RNAV (GPS) RWY 13
MONTROSE RGNL (MTJ)

RNP APCH.

Circling NA east of Rwy 17 and northeast of Rwy 31. Circling Rwy 31 NA at night. Rwy 13 helicopter visibility reduction below 1 SM NA. For uncompensated Baro-VNAV systems, LNAV/VNAV NA below -19°C or above 54°C. Straight-in/Circling Rwy 13 at night, operational VGSI required, remain on or above VGSI glidepath until threshold.

MISSED APPROACH: (Do not exceed 200K until PAGRE) Climb to 6300 then climbing right turn to 11000 direct PAGRE and hold, continue climb-in-hold to 11000.

ASOS	DENVER CENTER	UNICOM
135.225	127.1 343.65	122.8 (CTAF) L

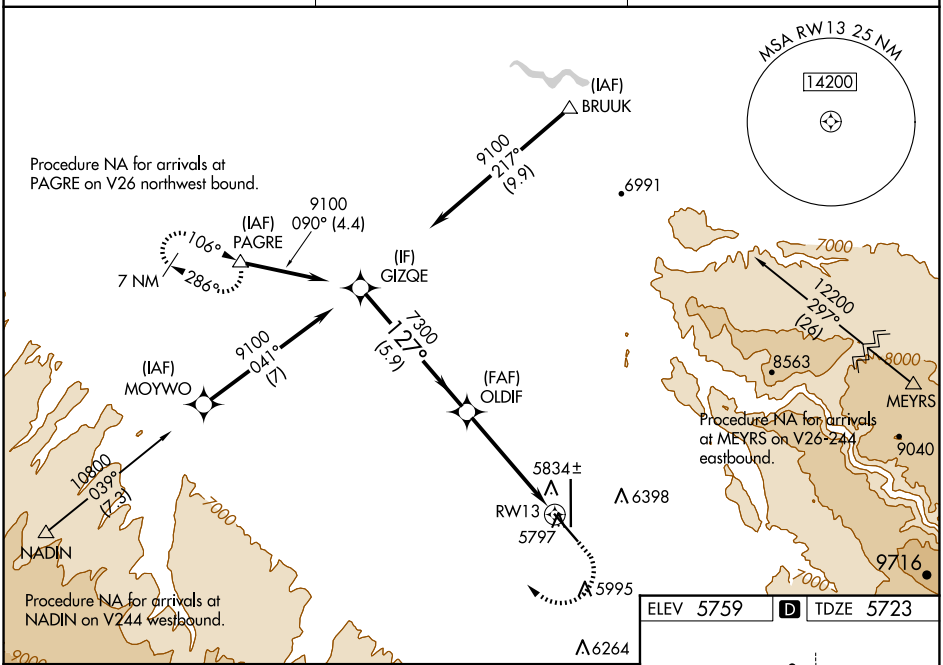

ELEV 5759 D TDZE 5723

VGSI and RNAV glidepath not coincident (VGSI Angle 3.00/TCH 43).

6300	11000	PAGRE

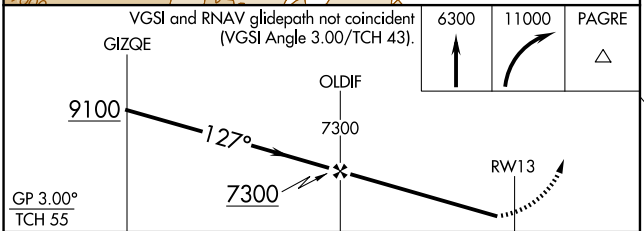

CATEGORY	A	B	C	D
LPV DA	5973-1 250 (300-1)			
LNAV/VNAV DA	6101-1 378 (400-1)			
LNAV MDA	6160-1 437 (500-1)		6160-1¼ 437 (500-1¼)	
C CIRCLING	6280-1 521 (600-1)	6320-1 561 (600-1)	6380-1¾ 621 (700-1¾)	6800-3 1041 (1100-3)

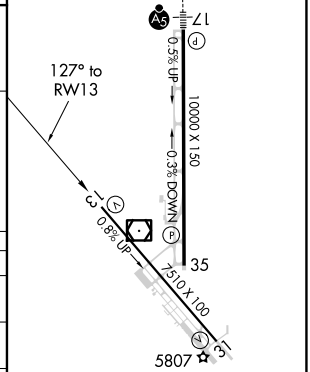

REIL Rwys 31 and 35 L
HIRL Rwys 13-31 and 17-35 L

SW-1, 15 MAY 2025 to 12 JUN 2025
SW-1, 15 MAY 2025 to 12 JUN 2025