ILS Y RWY 4R
DANIEL K INOUYE INTL (HNL) (PHNL)

LOC/DME I-IUM	APP CRS	Rwy ldg	8950
110.5	042°	TDZE	8
Chan 42		Apt Elev	13

DME required. From HUBAP: RNAV 1-GPS required.
DME or RADAR required for procedure entry.

For inop ALS, increase S-ILS 4R all Cats visibility to ⅞ SM.

MALSR

MISSED APPROACH: Climb to 540 then climbing right turn to 3000 on heading 220° and on HNL VORTAC R-171 to ALANA INT/HNL 13.9 DME and hold. *Missed approach requires minimum climb of 318 feet per NM to 1820. (If unable to meet climb gradient use S-ILS 4R minimums).

D-ATIS	HCF APPROACH	HONOLULU TOWER	GND CON	CLNC DEL
127.9 251.15	118.3 269.0	118.1 257.8 123.9 273.575 (Rwy 8R/26L)	121.9 348.6	121.4 281.4

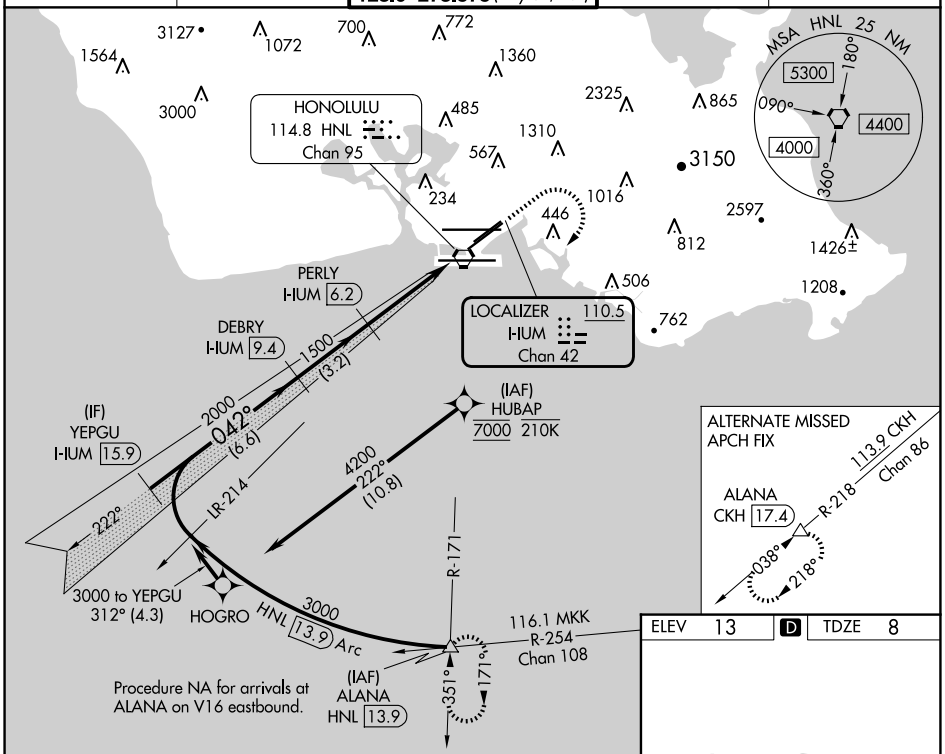

ELEV	13	D	TDZE	8

VGSI and ILS glidepath not coincident
(VGSI Angle 3.00/TCH 71).

540	3000 hdg 220°	HNL R-171	ALANA

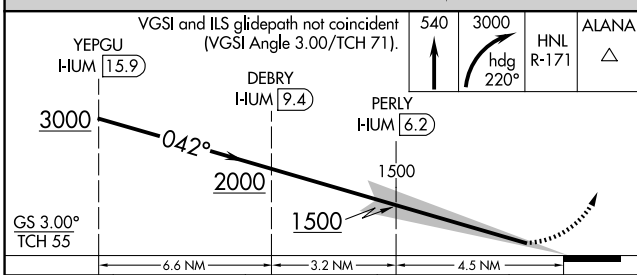

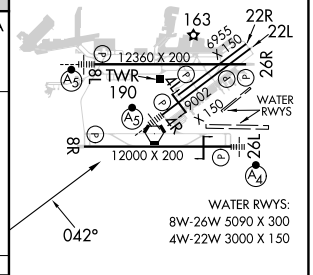

CATEGORY	A	B	C	D
S-ILS 4R*	258-½ 250 (300-½)			
S-ILS 4R	308-½ 299 (300-½)			

MIRL Rwy 4L-22R
REIL Rwys 4L, 8R, 22L, 22R, and 26R
HIRL Rwys 4R-22L, 8L-26R, and 8R-26L

PAC, 17 APR 2025 to 12 JUN 2025

PAC, 17 APR 2025 to 12 JUN 2025