BURNS FLAT, OKLAHOMA

# HI-VOR or TACAN RWY 17R

| VORTAC BFV | APCH CRS | Rwy ldg 13,503 |
|---|---|---|
| 110.0 | 177° | TDZE 1922 |
| Chan 37 | | Arpt Elev 1922 |

[USAF]

CLINTON-SHERMAN (KCSM)

DME required

T

* Circling not authorized E of Rwy 17R-35L.

MISSED APPROACH: Climb to 3000 then climbing right turn to 5000 via heading 220° and BFV R-275 to SASHE/17 DME and hold.

| ASOS | FORT WORTH CENTER | TOWER * | GND CON |
|---|---|---|---|
| 118.45 | 128.4 269.375 | 119.6 (CTAF) L 256.9 | 121.7 239.0 |

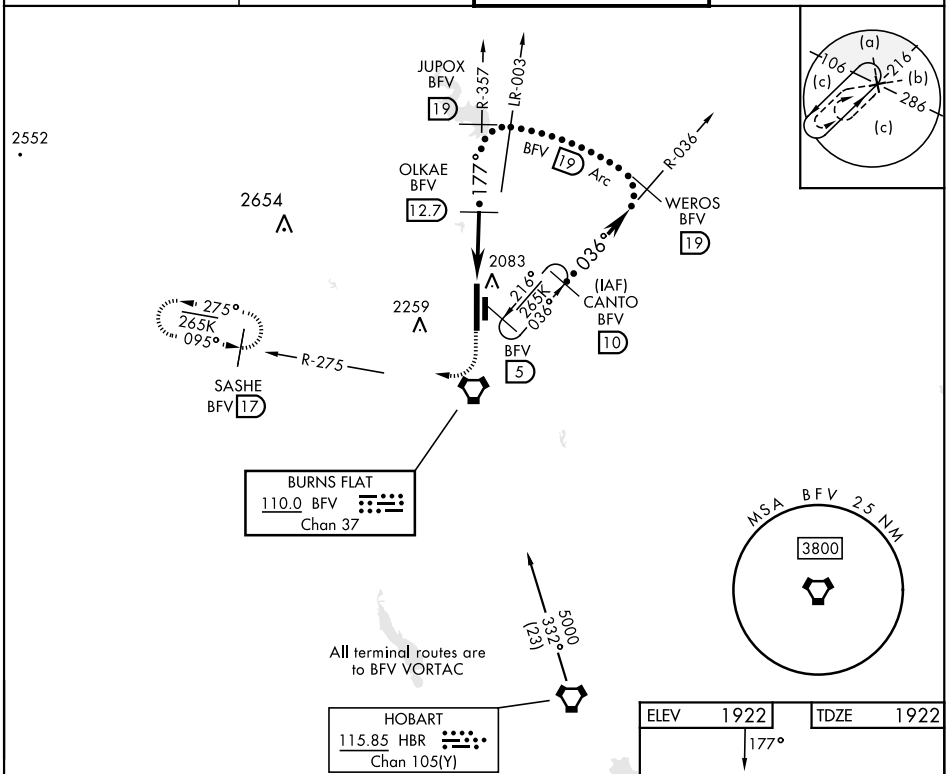


EMERG SAFE ALT 100 NM 5000

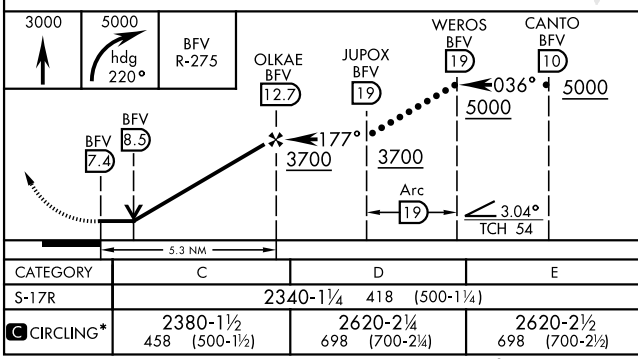


| CATEGORY | C | D | E |
|---|---|---|---|
| S-17R | 2340-1¼ 418 (500-1¼) | | |
| C CIRCLING* | 2380-1½ 458 (500-1½) | 2620-2¼ 698 (700-2¼) | 2620-2½ 698 (700-2½) |

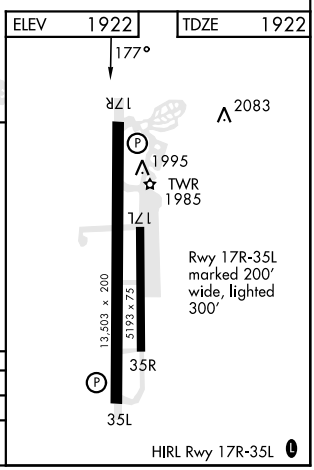


BURNS FLAT,OKLAHOMA

35°20'N-99°12'W

CLINTON-SHERMAN (KCSM)

Amdt 3 25FEB21

HI-VOR or TACAN RWY 17R



SC-1, 15 MAY 2025 to 12 JUN 2025