RNAV (GPS) RWY 22
AVENGER FLD (SWW)

WAAS CH 49125 W22A	APP CRS 215°	Rwy ldg 5658 TDZE 2355 Apt Elev 2380

When VGSI inop, Circling Rwy 17 and 22 NA at night. Baro-VNAV NA when using Snyder altimeter setting. For uncompensated Baro-VNAV systems, LNAV/VNAV NA below -19°C (-2°F) or above 29°C (84°F). When VGSI inop, Straight in/Circling Rwy 22 procedure NA at night. DME/DME RNP-0.3 NA. Visibility reduction by helicopters NA. When local altimeter setting not received, use Snyder altimeter setting and increase LPV and LNAV/VNAV DA to 2677 feet, increase all MDAs 80 feet; increase LPV and LNAV/VNAV visibility all Cats ⅛ SM, LNAV visibility Cats C and D and Circling Cat C and D visibility ¼ SM.

MISSED APPROACH: Climb to 4400 direct OKWOR and hold.

AWOS-3	ABILENE APP CON	UNICOM
119.025	127.2 282.3	122.8 (CTAF)

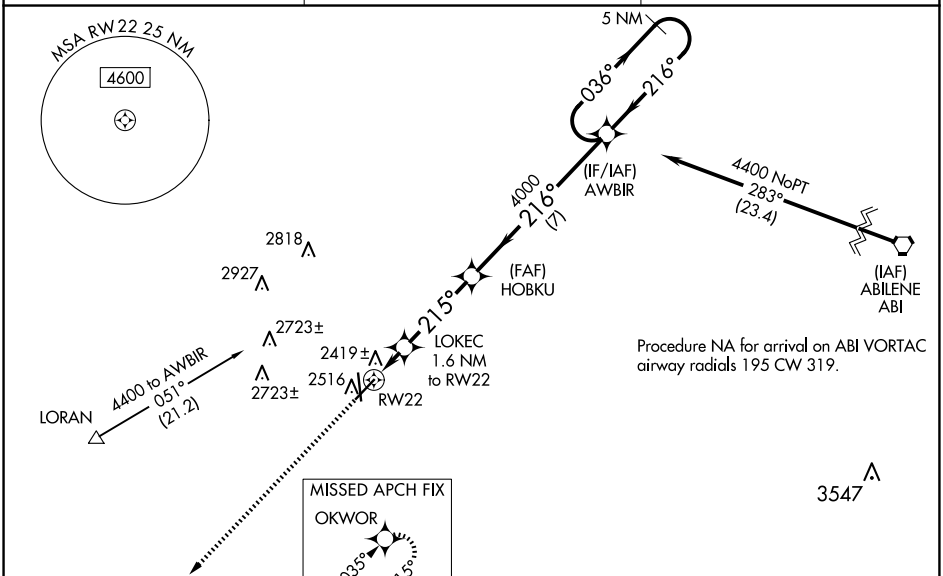

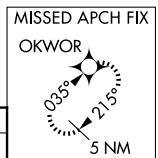

ELEV 2380	TDZE 2355

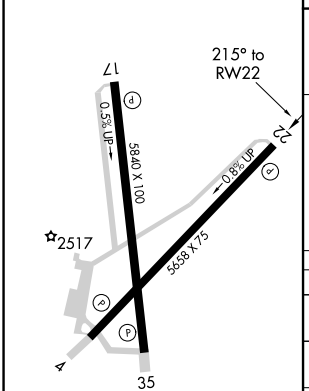

REIL Rwys 17-35
MIRL Rwys 4-22 and 17-35

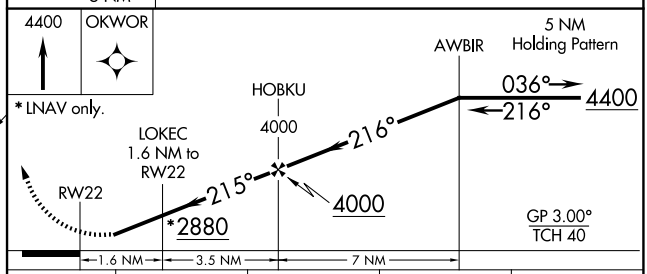

* LNAV only.

CATEGORY	A	B	C	D
LPV DA	2605-1 250 (300-1)			
LNAV/VNAV DA	2605-1 250 (300-1)			
LNAV MDA	2680-1 325 (300-1)			
CIRCLING	2880-1 500 (500-1)		3080-2 700 (700-2)	3080-2¼ 700 (700-2¼)

SC-2, 15 MAY 2025 to 12 JUN 2025
SC-2, 15 MAY 2025 to 12 JUN 2025