WAAS CH 62841 W07A	APP CRS 074°	Rwy ldg 5351 TDZE 993 Apt Elev 1001

RNAV (GPS) RWY 7
JACKSON COUNTY/REYNOLDS FLD (JXN)

RNP APCH.

For uncompensated Baro-VNAV systems, LNAV/ VNAV NA below -23°C or above 54°C.

MISSED APPROACH: Climb to 3000 direct IGLAW and hold.

ATIS	GREAT LAKES APP CON *	JACKSON TOWER *	GND CON	CLNC DEL	UNICOM
125.725	127.3 335.575	128.475 (CTAF) L 257.8	121.9	121.9	122.95

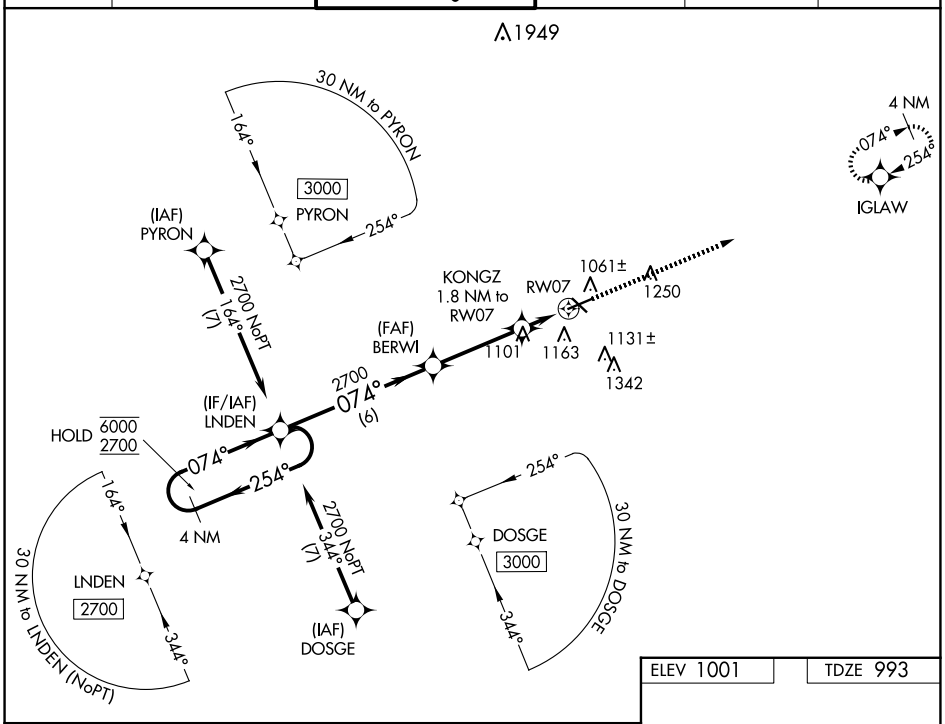

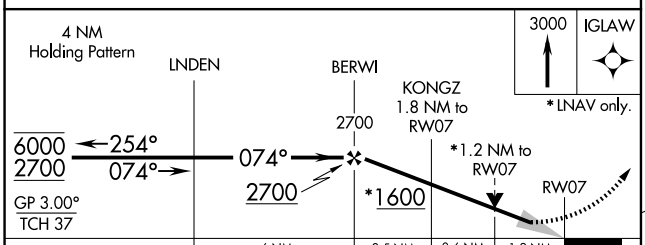

CATEGORY	A	B	C	D
LPV DA	1258-⅞ 265 (300-⅞)			
LNAV/ VNAV DA	1292-⅞ 299 (300-⅞)			
LNAV MDA	1400-1 407 (400-1)		1400-1⅛ 407 (400-1⅛)	
C CIRCLING	1480-1 479 (500-1)		1660-1¾ 659 (700-1¾)	1660-2 659 (700-2)

ELEV 1001 TDZE 993

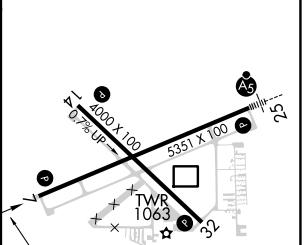

HIRL Rwy 7-25 L
MIRL Rwy 14-32 L
REIL Rwys 7 and 32 L

EC-1, 15 MAY 2025 to 12 JUN 2025
EC-1, 15 MAY 2025 to 12 JUN 2025