WAAS CH 82702 W28A	APP CRS 276°	Rwy ldg 4199 TDZE 673 Apt Elev 673

RNAV (GPS) RWY 28
WOOD COUNTY (1G0)

RNP APCH.

Circling Rwy 36 NA at night. Rwy 28 helicopter visibility reduction below ¾ SM NA. VDP NA when using Toledo Express altimeter setting.
NA When local altimeter setting not received, use Toledo Express altimeter setting: increase DA to 958 feet; increase all MDA 40 feet and LNAV Cat C visibility ⅛ SM, Circling Cats C/D visibility ¼ SM.

MISSED APPROACH: Climb to 2300 direct UBAYA and hold.

AWOS-3	TOLEDO APP CON	CLNC DEL	UNICOM
120.725	126.1 317.55	125.6	122.975 (CTAF) L

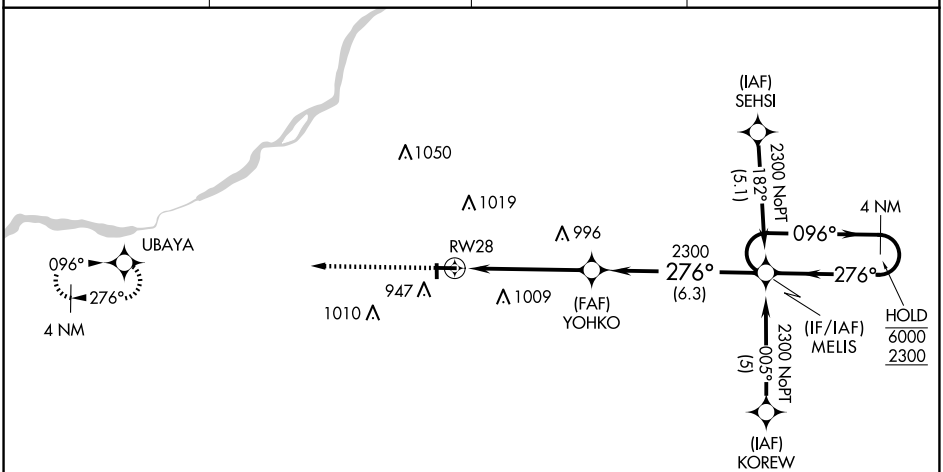

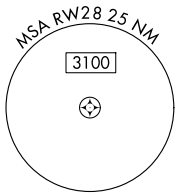

1292

ELEV 673 TDZE 673

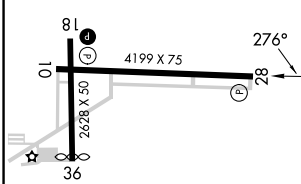

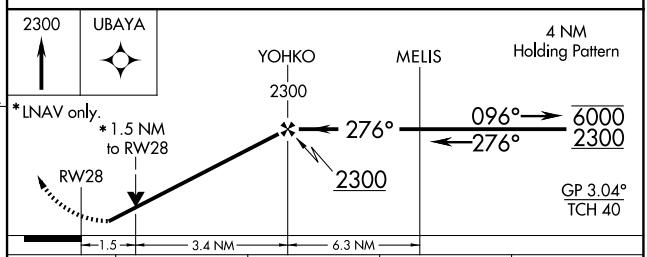

CATEGORY	A	B	C	D
LPV DA	923-1 250 (300-1)			
LNAV MDA	1200-1 527 (600-1)		1200-1½ 527 (600-1½)	1200-1¾ 527 (600-1¾)
CIRCLING	1300-1 627 (700-1)		1320-1¾ 647 (700-1¾)	1320-2 647 (700-2)

REIL Rwys 10, 18 and 28 L
MIRL Rwys 10-28 and 18-36 L

EC-2, 15 MAY 2025 to 12 JUN 2025
EC-2, 15 MAY 2025 to 12 JUN 2025