WAAS CH 77539 W01A	APP CRS 004°	Rwy ldg 4003 TDZE 620 Apt Elev 620

RNAV (GPS) RWY 1
CARIBOU MUNI (CAR)

RNP APCH.

Rwy 1 helicopter visibility reduction below 1 SM NA. Baro-VNAV NA when using Presque Isle altimeter setting. For uncompensated Baro-VNAV systems, LNAV/VNAV NA below -21°C or above 54°C. Straight-in Rwy 1 NA at night. Circling Rwy 1, 11, 29 NA at night. When local altimeter setting not received, use Presque Isle altimeter setting and increase all DAs 49 feet and all MDAs 60 feet. Increase LNAV MDA Cat C & D visibility ⅛ SM, Circling Cat D visibility ¼ SM.

MISSED APPROACH: Climb to 3000 direct AKYAK and hold.

ASOS	BOSTON CENTER	CLNC DEL	UNICOM
135.125	124.75 239.05	124.75	122.8 (CTAF) L

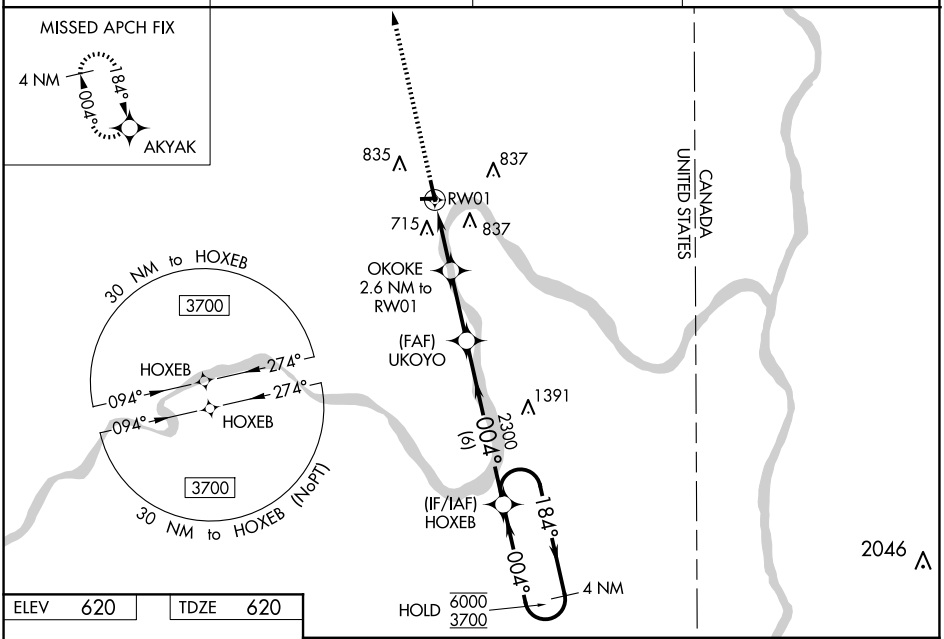

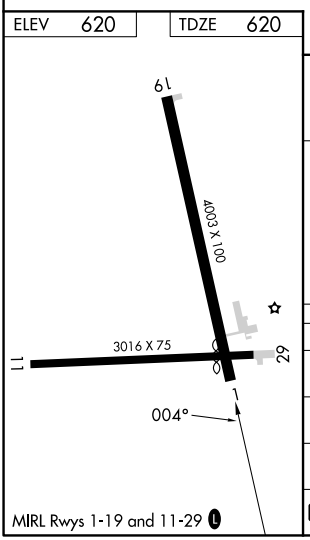

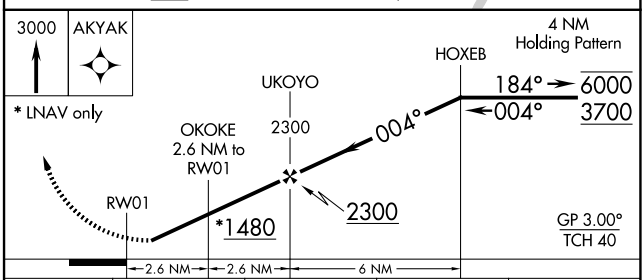

CATEGORY	A	B	C	D
LPV DA	870-1 250 (300-1)			
LNAV/VNAV DA	872-1 252 (300-1)			
LNAV MDA	980-1 360 (400-1)			
C CIRCLING	1140-1 520 (600-1)		1140-1½ 520 (600-1½)	1400-2½ 780 (800-2½)

NE-1, 15 MAY 2025 to 12 JUN 2025

NE-1, 15 MAY 2025 to 12 JUN 2025