LOC I-AID	APP CRS	Rwy ldg	5320
110.1	298°	TDZE	919
		Apt Elev	919

ILS or LOC RWY 30
ANDERSON RGNL (AID)

ADF required.
RADAR required for procedure entry.

Rwy 30 helicopter visibility reduction below ¾ SM NA.
For inop ALS, increase S-ILS 30 all Cats visibility to ⅞ SM.

MALSF

MISSED APPROACH: Climb to 2200 then climbing right turn to 2900 direct VIDEO LOM/RADAR and hold.

AWOS-3	INDIANAPOLIS APP CON	ANDERSON TOWER *	GND CON	UNICOM
128.55	120.65 317.8	126.0 (CTAF) L	121.6	122.95

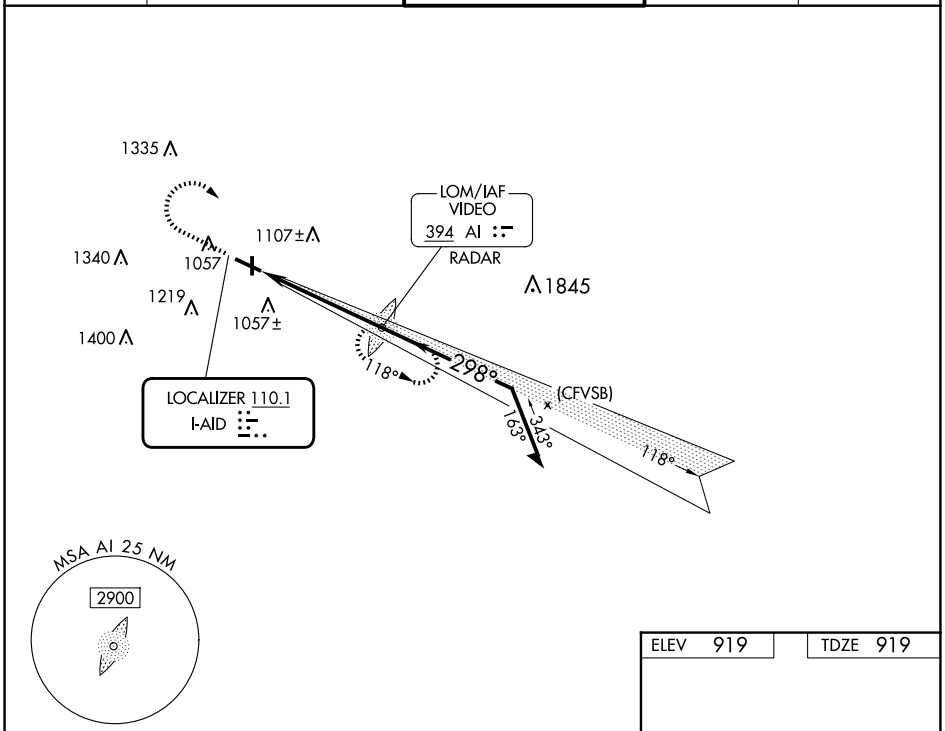

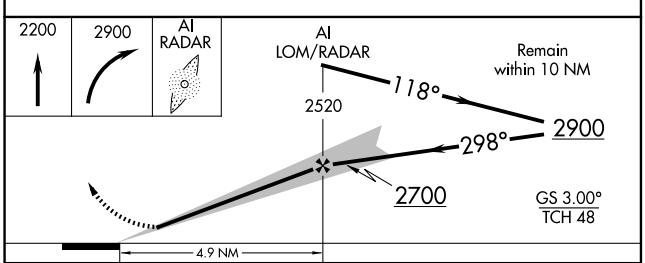

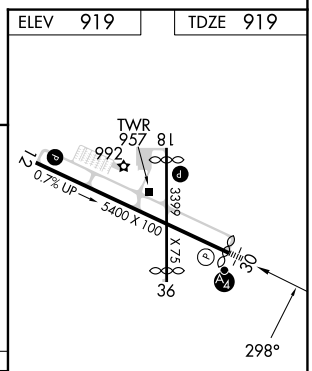

REIL Rwy 12
MIRL Rwys 12-30 and 18-36 L

CATEGORY	A	B	C	D
S-ILS 30	1209-¾ 290 (300-¾)			
S-LOC 30	1440-¾ 521 (600-¾)		1440-1¼ 521 (600-1¼)	
C CIRCLING	1440-1 521 (600-1)		1520-1¾ 601 (700-1¾)	1520-2 601 (700-2)

FAF to MAP 4.9 NM

Knots	60	90	120	150	180
Min:Sec	4:54	3:16	2:27	1:58	1:38

EC-2, 15 MAY 2025 to 12 JUN 2025
EC-2, 15 MAY 2025 to 12 JUN 2025