WAAS CH 99637 W22A	APP CRS 217°	Rwy ldg 7200 TDZE 4214 Apt Elev 4216

RNAV (GPS) RWY 22
CLOVIS RGNL (CVN)

RNP APCH - GPS.

Circling NA to Rwy 8 and 26.

MISSED APPROACH: Climb to 6300 direct VEZFO and hold.

AWOS-3PT	CANNON APP CON	CLNC DEL	UNICOM
135.375	118.425 352.1	119.0	122.8 (CTAF) L

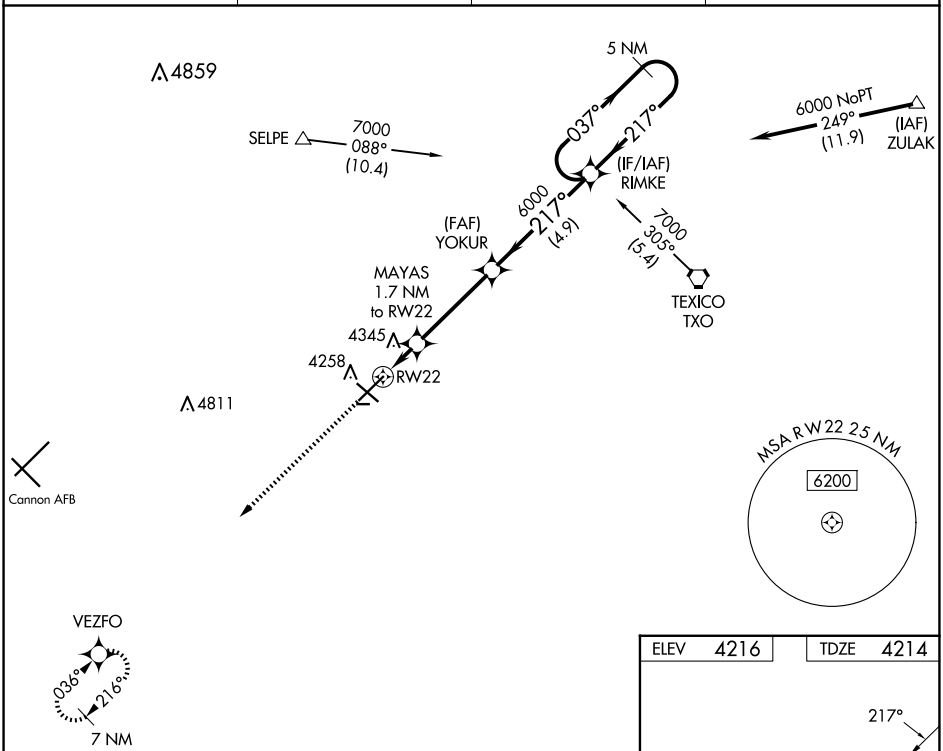

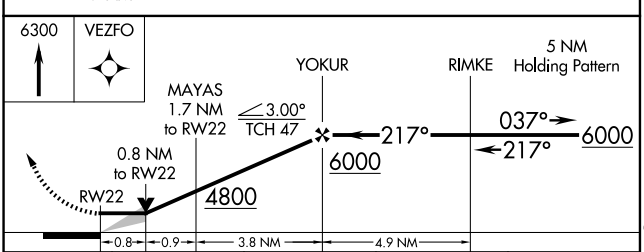

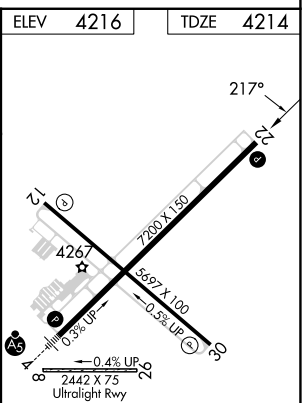

CATEGORY	A	B	C	D
LP MDA	4520-1	306 (400-1)	4520-⅞	306 (400-⅞)
LNAV MDA	4620-1	406 (500-1)	4620-1⅛	406 (500-1⅛)
C CIRCLING	4680-1	464 (500-1)	4700-1½ 484 (500-1½)	4820-2 604 (700-2)

REIL Rwys 12 and 30 L
MIRL Rwys 4-22 and 12-30 L

SW-1, 15 MAY 2025 to 12 JUN 2025

SW-1, 15 MAY 2025 to 12 JUN 2025