RNAV (GPS)-B
CHATHAM MUNI (CQX)

APP CRS	Rwy ldg	N/A
240°	TDZE	N/A
	Apt Elev	64

DME/DME RNP-0.3 NA. When local altimeter setting not received, use Hyannis altimeter setting and increase all MDA 40 feet and Circling visibility Cat D ¼ SM. When VGSI inop, procedure NA at night. Helicopter visibility reduction below 1 SM NA.

MISSED APPROACH: Climbing left turn to 3000 direct CEPUL and hold.

ASOS	BOSTON APP CON	CLNC DEL	UNICOM	
135.875	118.2	127.3	122.8 (CTAF)	122.95 L

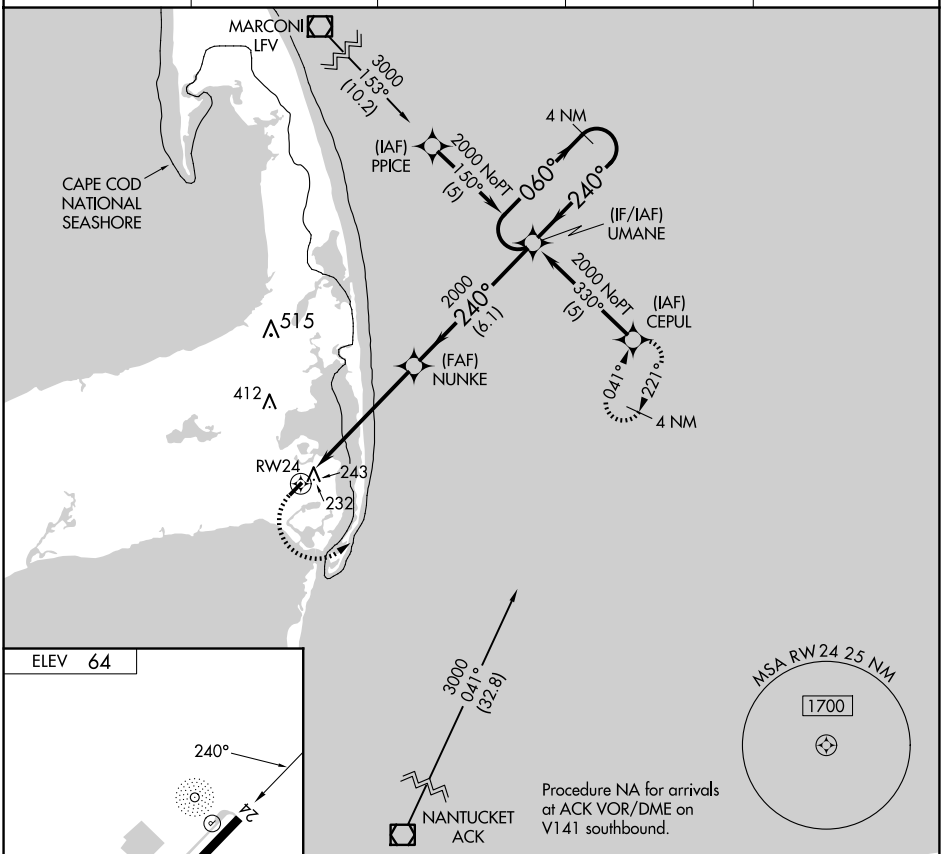

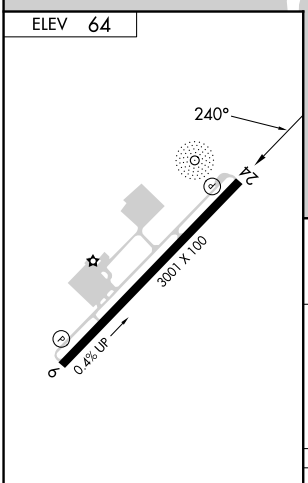

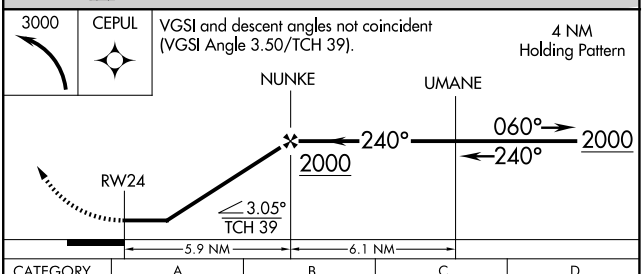

CATEGORY	A	B	C	D
CIRCLING	600-1 536 (600-1)		680-1¾ 616 (700-1¾)	780-2¼ 716 (800-2¼)

NE-1, 15 MAY 2025 to 12 JUN 2025