NDB IRS	APP CRS	Rwy ldg	3601
382	236°	TDZE	925
		Apt Elev	925

NDB RWY 24
KIRSCH MUNI (IRS)

RADAR required for procedure entry.

Circling Rwy 6 NA at night.
Rwy 24 helicopter visibility reduction below ¾ SM NA.

MISSED APPROACH: Climb to 2500 then right turn direct IRS NDB and hold.

AWOS-3	GREAT LAKES APP CON ★	CLNC DEL	UNICOM
121.325	121.2 239.25	118.325	123.05 (CTAF) L

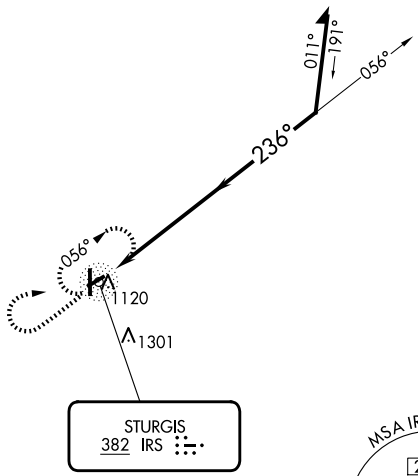

ELEV 925 TDZE 925

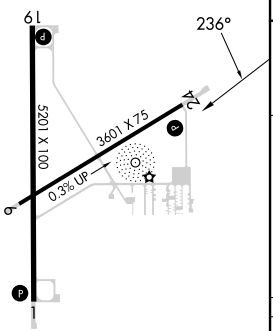

REIL Rwys 1, 19, and 24 L
MIRL Rwys 1-19 and 6-24 L

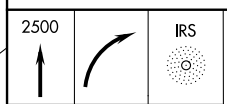

VGSI and descent angles not coincident (VGSI Angle 4.00/TCH 22).

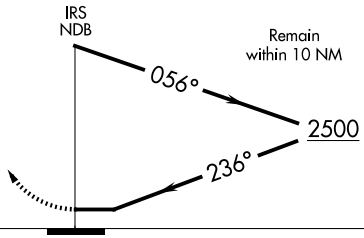

CATEGORY	A	B	C	D
S-24	1500-1	575 (600-1)	1500-1⅝	575 (600-1⅝)
C CIRCLING	1500-1	575 (600-1)	1620-2 695 (700-2)	1620-2¼ 695 (700-2¼)

EC-1, 15 MAY 2025 to 12 JUN 2025
EC-1, 15 MAY 2025 to 12 JUN 2025