VORTAC CGT	APP CRS	Rwy ldg	4899
114.2	084°	TDZE	634
Chan 89		Apt Elev	634

VOR RWY 8

GRIFFITH-MERRILLVILLE (Ø5C)

T NA

Obtain local altimeter setting on CTAF; when not received, use Chicago Midway Intl altimeter setting and increase all MDAs 60 feet. Visibility reduction by helicopters NA. Procedure NA at night.

MISSED APPROACH: Climb to 1100 then climbing right turn to 2300 direct CGT VORTAC and hold.

CHICAGO APP CON	UNICOM
133.1 285.6	123.0 (CTAF) L

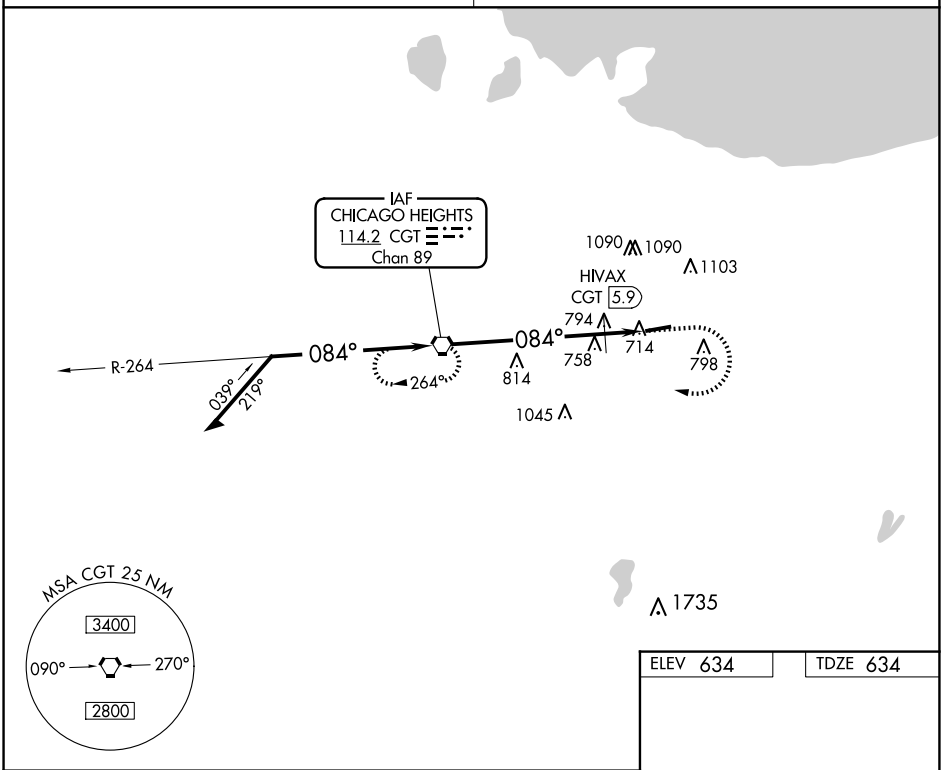

VGSI and descent angles not coincident (VGSI Angle 3.50/TCH 44).

Remain within 10 NM

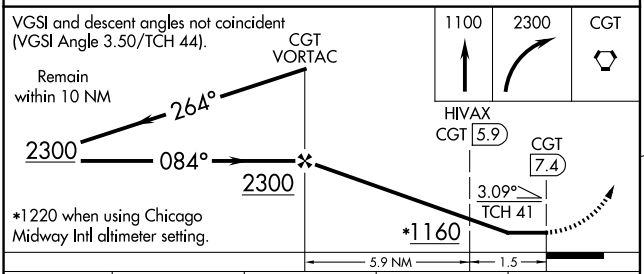

*1220 when using Chicago Midway Intl altimeter setting.

CATEGORY	A	B	C	D
S-8	1160-1	526 (600-1)	NA	
CIRCLING	1200-1	566 (600-1)	NA	
HIVAX FIX MINIMUMS				
S-8	1060-1	426 (500-1)	NA	
CIRCLING	1200-1	566 (600-1)	NA	

ELEV 634	TDZE 634

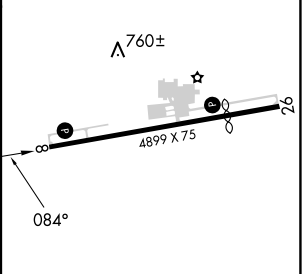

REIL Rwy 8 and 26 L
MIRL Rwy 8-26 L

FAF to MAP 7.4 NM

Knots	60	90	120	150	180
Min:Sec	7:24	4:56	3:42	2:58	2:28

EC-2, 15 MAY 2025 to 12 JUN 2025