APP CRS	Rwy ldg	5070
261°	TDZE	934
	Apt Elev	934

RNAV (GPS) RWY 26
DODGE COUNTY(UNU)

When local altimeter setting not received, use Dane County Rgnl-Truax Fld altimeter setting and increase all MDAs 100 feet, and increase Circling Cat C visibility ¼ SM. DME/DME RNP-0.3 NA.Visibility reduction by helicopters NA. Inoperative table does not apply.

MALSF

MISSED APPROACH: Climb to 3000 direct PEBIY and hold.

AWOS-3	MADISON APP CON ★	UNICOM
120.825	119.15 343.7	122.7 (CTAF) L

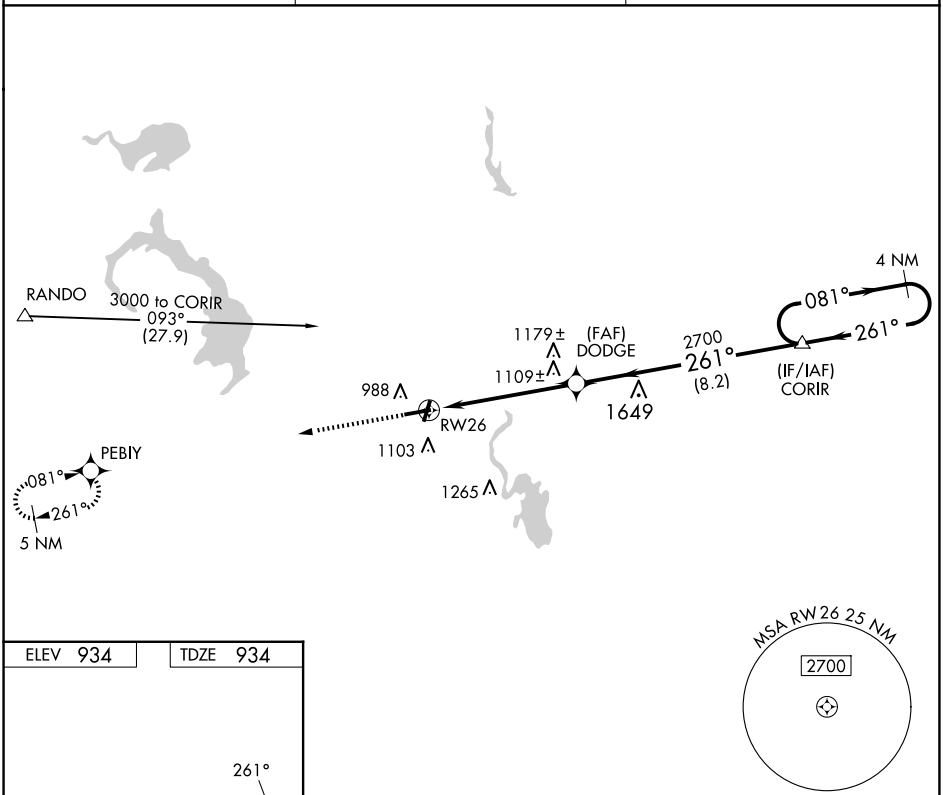

ELEV 934	TDZE 934

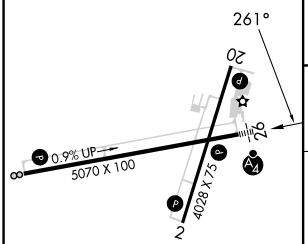

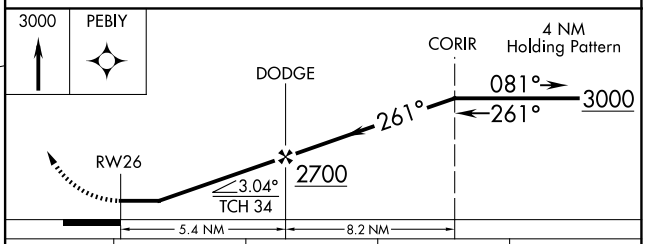

CATEGORY	A	B	C	D
LNAV MDA	1360-1 426 (500-1)		1360-1¼ 426 (500-1¼)	NA
C CIRCLING	1440-1 506 (600-1)		1440-1½ 506 (600-1½)	NA

REIL Rwys 2, 8, and 20 L
MIRL Rwys 8-26 and 2-20 L

EC-3, 15 MAY 2025 to 12 JUN 2025

EC-3, 15 MAY 2025 to 12 JUN 2025