APP CRS	Rwy ldg	5070
081°	TDZE	913
	Apt Elev	934

RNAV (GPS) RWY 8
DODGE COUNTY(UNU)

DME/DME RNP-0.3 NA. When local altimeter setting not received, use Dane County Rgnl-Truax Fld altimeter setting and increase all MDAs 100 feet, and increase Circling Cat C visibility ¼ SM. VDP NA when using Dane County Rgnl-Truax Fld altimeter setting.

MISSED APPROACH: Climb to 3000 direct CORIR and hold.

AWOS-3	MADISON APP CON ★	UNICOM
120.825	119.15 343.7	122.7 (CTAF) L

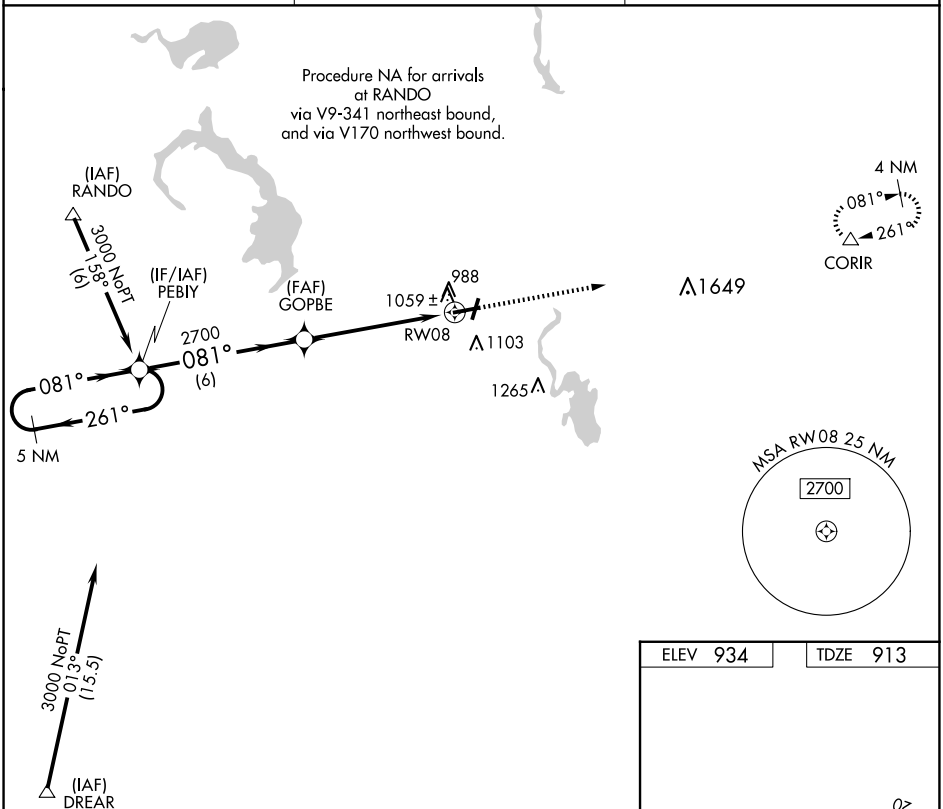

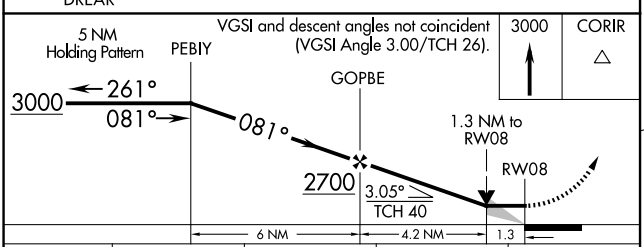

CATEGORY	A	B	C	D
LNAV MDA	1320-1 407 (400-1)		1320-1¼ 407 (400-1¼)	NA
C CIRCLING	1440-1 506 (600-1)		1440-1½ 506 (600-1½)	NA

ELEV 934	TDZE 913

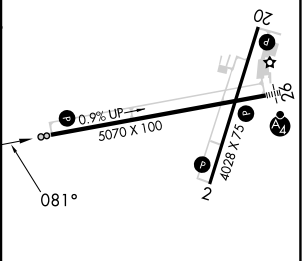

REIL Rwys 2, 8, and 20 L
MIRL Rwys 8-26 and 2-20 L

EC-3, 15 MAY 2025 to 12 JUN 2025
EC-3, 15 MAY 2025 to 12 JUN 2025