RNAV (GPS) RWY 28

HILLSDALE MUNI (JYM)

WAAS CH 50134 W28A	APP CRS 281°	Rwy ldg 5000 TDZE 1184 Apt Elev 1184

RNP APCH.

Rwy 28 helicopter visibility reduction below ¾ SM NA.
For uncompensated Baro-VNAV systems, LNAV/VNAV NA below -17°C or above 54°C.

MISSED APPROACH: Climb to 1700 then climbing left turn to 3100 direct HIRED and hold.

AWOS-3	TOLEDO APP CON	UNICOM
121.025	134.35 317.55	122.8 (CTAF) L

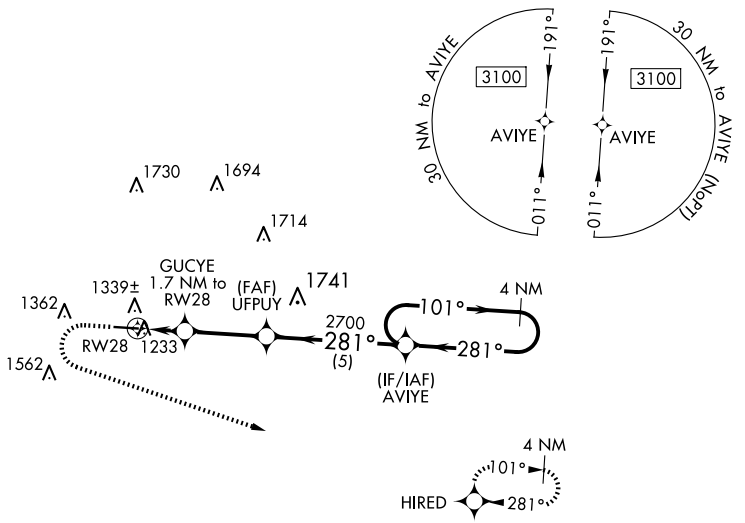

ELEV 1184 TDZE 1184

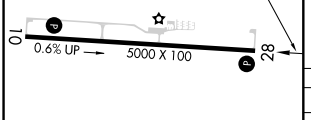

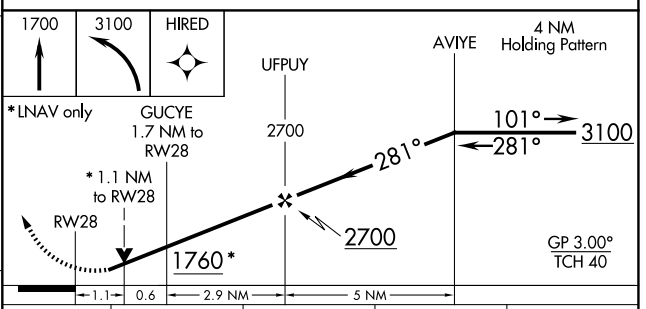

CATEGORY	A	B	C	D
LPV DA	1474-1 290 (300-1)			NA
LNAV/VNAV DA	1489-1 305 (400-1)			NA
LNAV MDA	1580-1 396 (400-1)		1580-1⅛ 396 (400-1⅛)	NA
C CIRCLING	1640-1 456 (500-1)	1680-1 496 (500-1)	1680-1½ 496 (500-1½)	NA

REIL Rwy 10 and 28 L
HIRL Rwy 10-28 L

EC-1, 15 MAY 2025 to 12 JUN 2025
EC-1, 15 MAY 2025 to 12 JUN 2025