VOR RWY 24
ANN ARBOR MUNI (ARB)

VORTAC SVM	APP CRS	Rwy ldg	3505
114.3	213°	TDZE	831
Chan 90		Apt Elev	839

Inop table does not apply. Rwy 24 helicopter visibility reduction below ¾ SM NA.
When local altimeter setting not received, use Willow Run altimeter setting and increase all MDAs 40 feet and increase visibility S-24 Cat C/D visibility ⅛ SM and Circling Cat C/D visibility ¼ SM. Circling NA to Rwys 12 and 30.

MISSED APPROACH: Climbing left turn to 3000 direct SVM VORTAC and hold.

ATIS	DETROIT APP CON	ANN ARBOR TOWER ★	GND CON	CLNC DEL	UNICOM
134.55	118.95 284.0	120.3 (CTAF) L	121.6	121.6	123.0

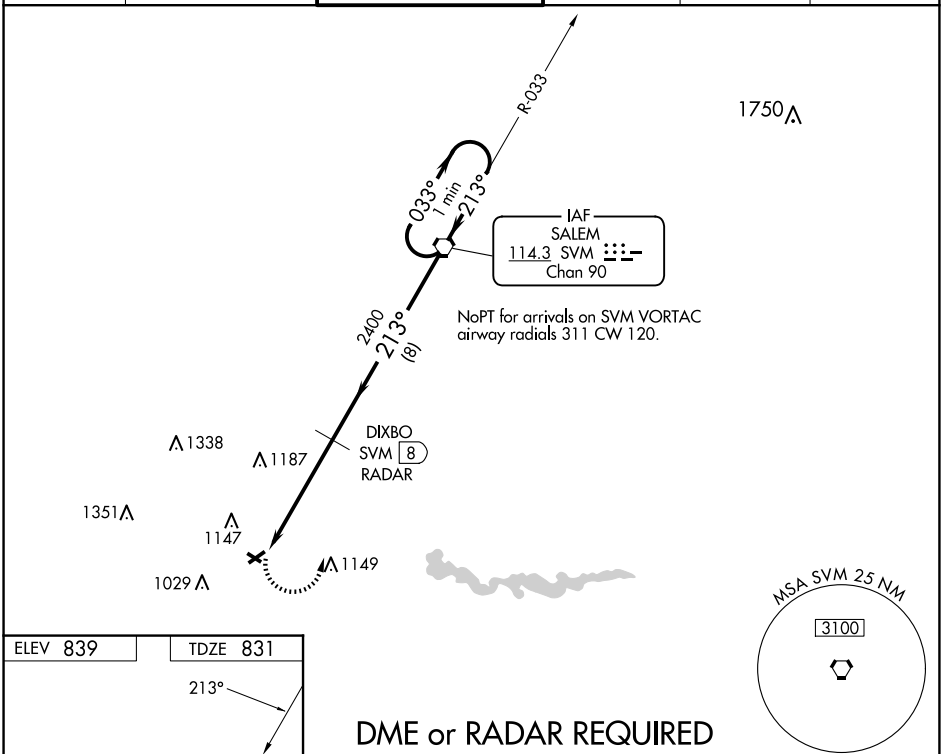

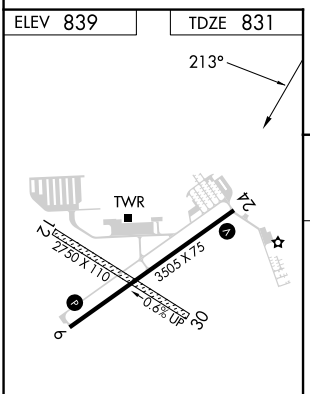

MIRL Rwy 6-24 L
REIL Rwy 6 L

FAF to MAP 4.7 NM					
Knots	60	90	120	150	180
Min:Sec	4:42	3:08	2:21	1:53	1:34

DME or RADAR REQUIRED

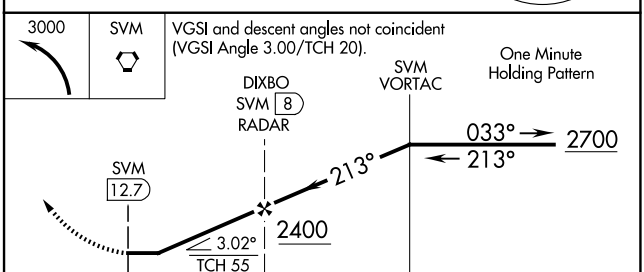

CATEGORY	A	B	C	D
S-24	1460-1	629 (700-1)	1460-1¾ 629 (700-1¾)	1460-1¾ 629 (700-1¾)
CIRCLING	1500-1	661 (700-1)	1500-1¾ 661 (700-1¾)	1640-2½ 801 (900-2½)

EC-1, 15 MAY 2025 to 12 JUN 2025
EC-1, 15 MAY 2025 to 12 JUN 2025