VORTAC EIC	APP CRS	Rwy ldg	N/A
117.4	291°	TDZE	N/A
Chan 121		Apt Elev	260

VOR/DME-A
VIVIAN (3F4)

Circling NA north of Rwy 9-27. Use Shreveport Rgnl altimeter setting; when not received, use Shreveport Downtown altimeter setting and increase all MDAs 20 feet. Procedure NA at night. Helicopter visibilty reduction below 1 SM NA.

NA

MISSED APPROACH: Climbing left turn to 3000 direct EIC VORTAC and hold.

SHREVEPORT APP CON	GCO	UNICOM
119.9 335.55	135.075	122.8 (CTAF) L

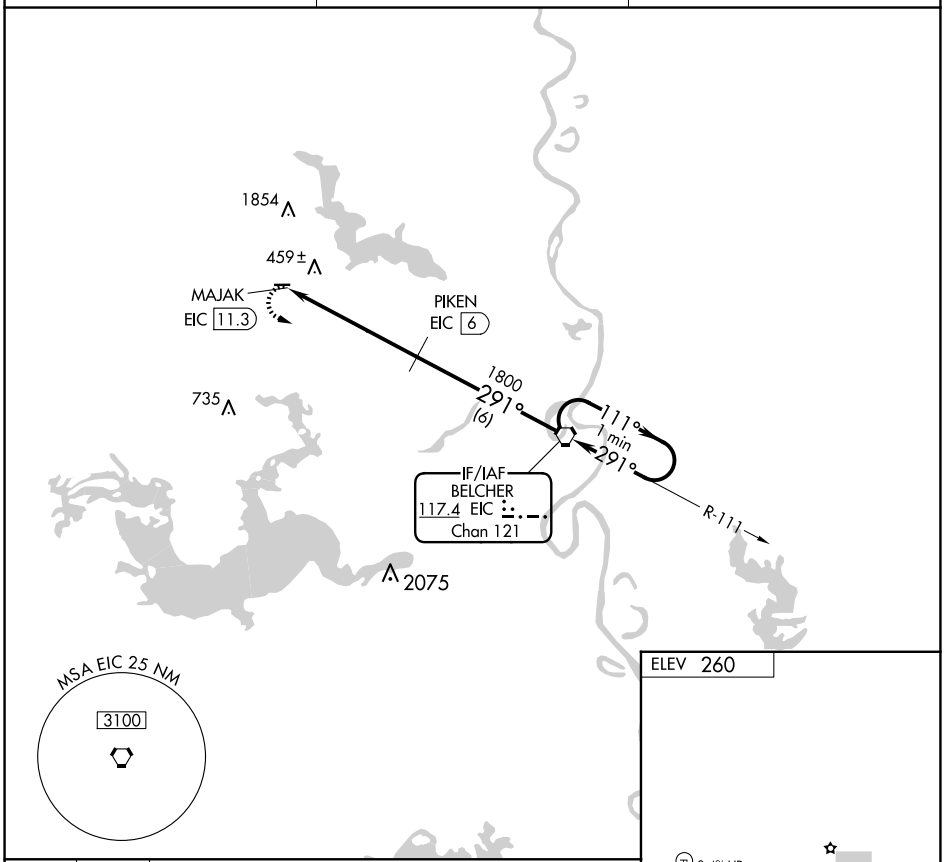

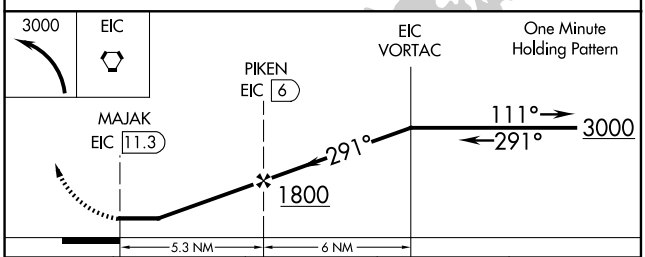

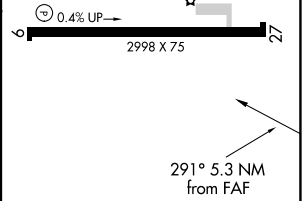

CATEGORY	A	B	C	D
CIRCLING	860-1	600 (600-1)	900-1¾ 640 (700-1¾)	NA

MIRL Rwy 9-27 L
REIL Rwy 9 L
REIL Rwy 27

SC-4, 15 MAY 2025 to 12 JUN 2025

SC-4, 15 MAY 2025 to 12 JUN 2025