WAAS CH 53506 W32A	APP CRS 327°	Rwy ldg 5024 TDZE 393 Apt Elev 397

RNAV (GPS) RWY 32

TROY MUNI AT N KENNETH CAMPBELL FLD (TOI)

RNP APCH.

Rwy 32 helicopter visibility reduction below 1 SM NA.
Rwy 32 Straight-in and Circling and Circling Rwy 14 NA at night.

MISSED APPROACH: Climb to 1200 then climbing right turn to 2600 direct IGUBE and hold.

ATIS	CAIRNS APP CON★	TROY TOWER★	GND CON	UNICOM
120.925	121.1 319.25	124.3 (CTAF) L 306.9	121.9 294.7	122.8

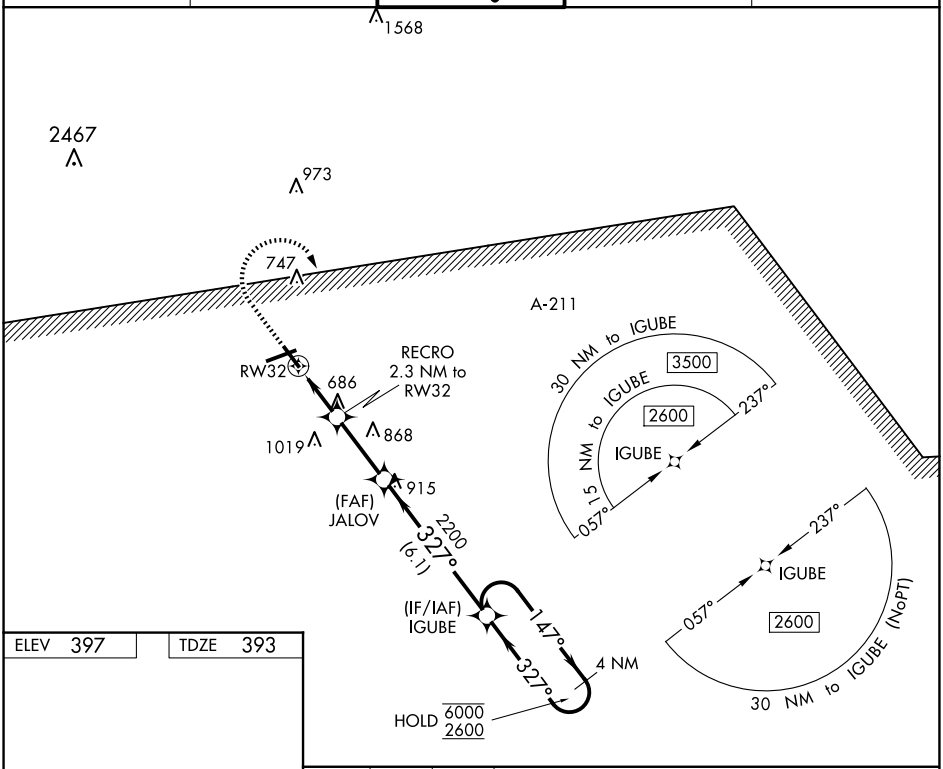

ELEV 397 | TDZE 393

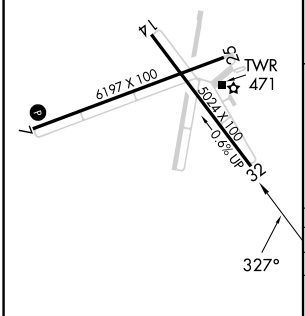

MIRL Rwys 7-25 and 14-32 L

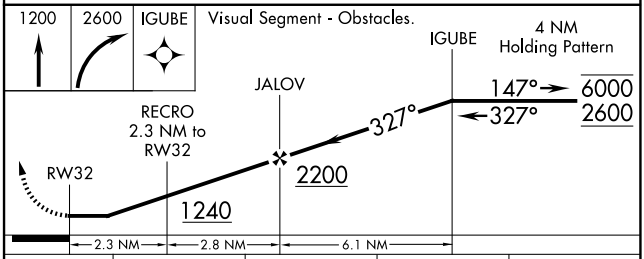

CATEGORY	A	B	C	D
LP MDA	940-1	547 (600-1)	940-1⅝	547 (600-1⅝)
LNAV MDA	960-1	567 (600-1)	960-1¾	567 (600-1¾)
C CIRCLING	1000-1	603 (700-1)	1300-2¾ 903 (1000-2¾)	1380-3 983 (1000-3)

SE-4, 15 MAY 2025 to 12 JUN 2025
SE-4, 15 MAY 2025 to 12 JUN 2025