RNAV (GPS) RWY 18
SLIDELL (ASD)

APP CRS	Rwy ldg	4058
178°	TDZE	28
	Apt Elev	28

RNP APCH.

NA

Helicopter visibility reduction below 1 SM NA.

MISSED APPROACH: Climb to 2000 direct HOOTY and hold.

ASOS	NEW ORLEANS APP CON	UNICOM	GCO
132.475	133.15 290.3	122.8 (CTAF) L	135.075

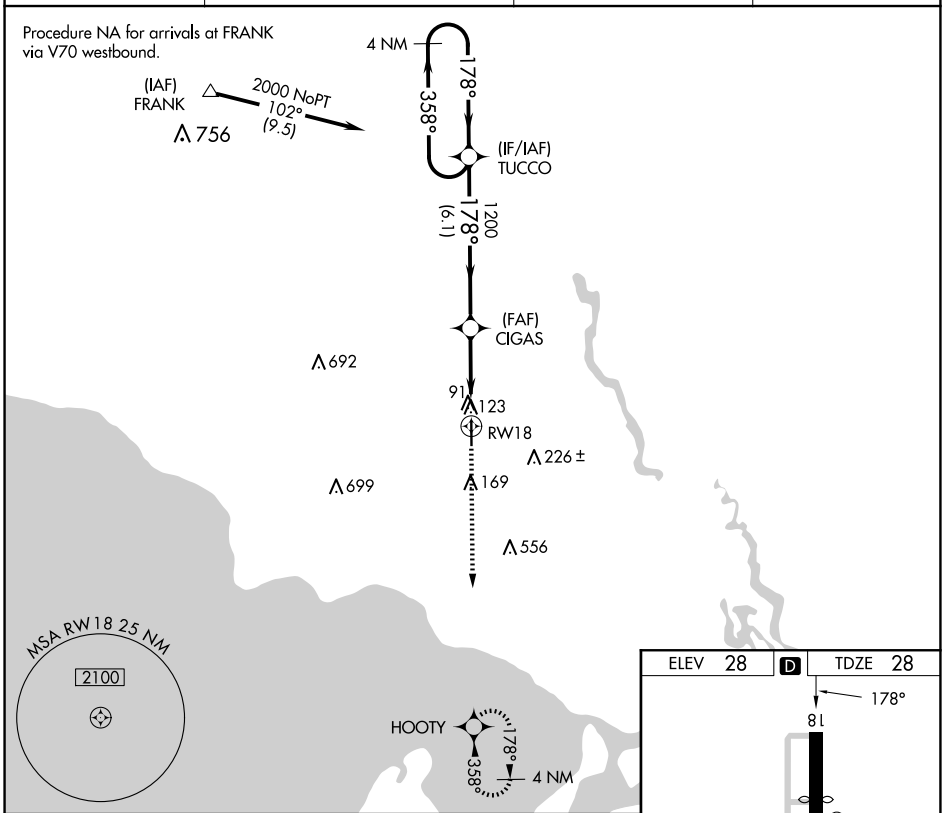

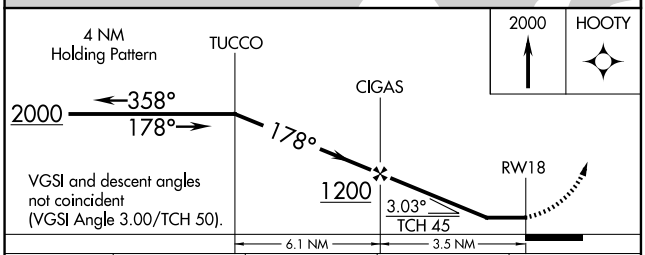

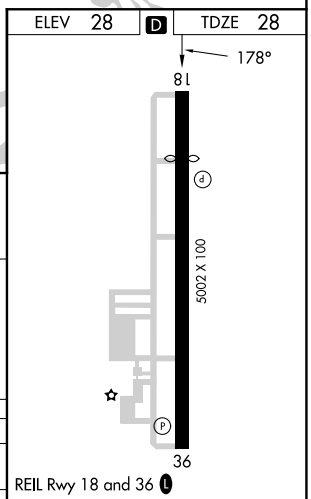

REIL Rwy 18 and 36 L

MIRL Rwy 18-36 L

CATEGORY	A	B	C	D
LNAV MDA	400-1 372 (400-1)			NA
CIRCLING	480-1 452 (500-1)		580-1½ 552 (600-1½)	NA

SC-4, 15 MAY 2025 to 12 JUN 2025

SC-4, 15 MAY 2025 to 12 JUN 2025