RNAV (GPS) RWY 18R
DENTON ENTERPRISE (DTO)

WAAS CH 97643 W18B	APP CRS 177°	Rwy ldg	18R 5003	18L 6502
		TDZE	643	642
		Apt Elev	643	643

RNP APCH.

For uncompensated Baro-VNAV systems, LNAV/VNAV NA below -9°C or above 54°C.

MISSED APPROACH: Climb to 1900 then climbing right turn to 4000 direct GREGS and hold.

ATIS	LONE STAR APP CON	DENTON TOWER★	GND CON	CLNC DEL	UNICOM
119.325	118.1 306.95	119.95 (CTAF) L	123.95	123.95	122.95

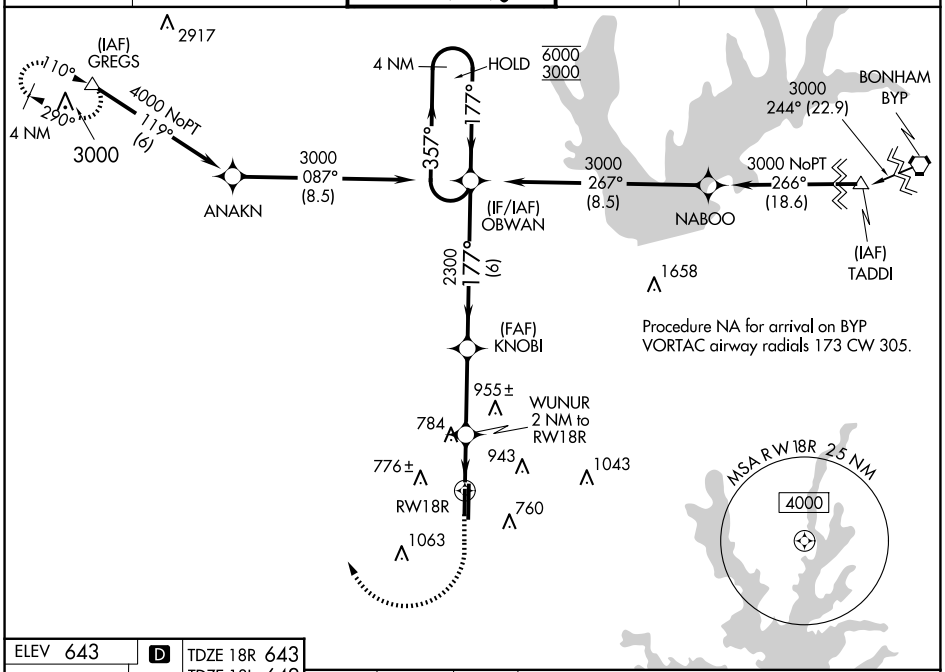

ELEV 643 D

TDZE 18R 643
TDZE 18L 642

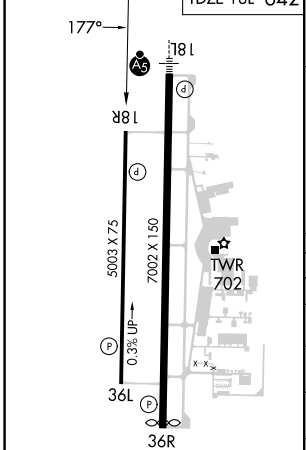

MIRL Rwy 18L-36R and 18R-36L L

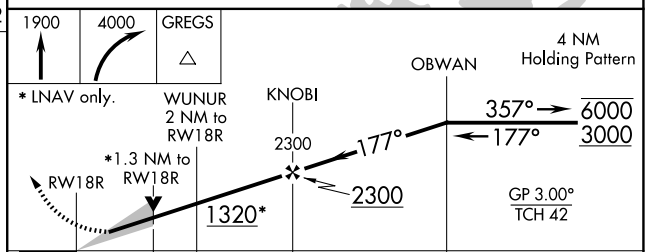

CATEGORY	A	B	C	D
LPV DA	893-¾ 250 (300-¾)			
LNAV/VNAV DA	926-⅞ 283 (300-⅞)			
LNAV MDA	1100-1 457 (500-1)		1100-1⅜ 457 (500-1⅜)	
SIDESTEP 18L	1100-1¼ 458 (500-1¼)		1100-1¾ 458 (500-1¾)	1100-2¼ 458 (500-2¼)
C CIRCLING	1100-1 457 (500-1)	1260-1 617 (700-1)	1380-2 737 (800-2)	1380-2¼ 737 (800-2¼)