ILS RWY 25R
LIVERMORE MUNI (LVK)

LOC/DME I-LVK	APP CRS	Rwy ldg	5253
110.5	255°	TDZE	400
Chan 42		Apt Elev	400

DME required.

MALSR

MISSED APPROACH: Climb to 1200 then climbing right turn to 5000 on heading 020° and OAK VOR/DME R-060 to ALTAM/OAK VOR/DME 23.3 DME and hold, continue climb-in-hold to 5000.
*Missed approach requires a minimum climb of 358 feet per NM to 3600, if unable to meet climb gradient, see LOC RWY 25R.

ATIS	NORCAL APP CON	LIVERMORE TOWER *	GND CON	UNICOM
119.65	123.85 278.3	118.1 (CTAF) L 239.25	121.6	122.95

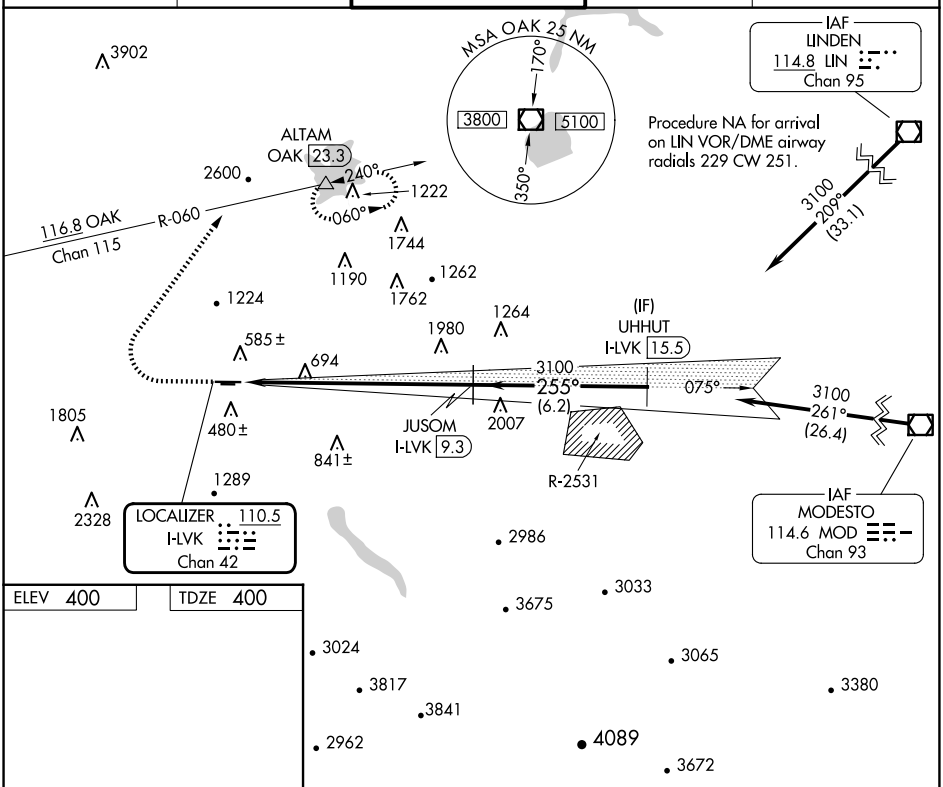

ELEV 400 TDZE 400

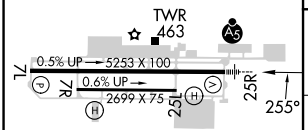

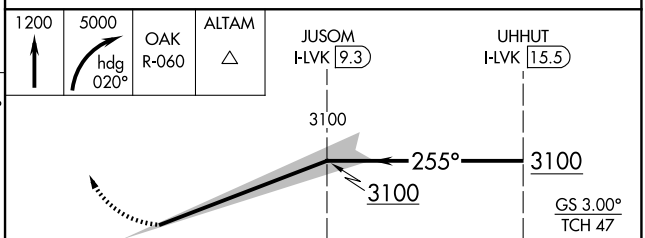

HIRL Rwy 7L-25R L
MIRL Rwy 7R-25L

CATEGORY	A	B	C	D
S-ILS 25R	600-½ 200 (200-½)			

SW-2, 15 MAY 2025 to 12 JUN 2025
SW-2, 15 MAY 2025 to 12 JUN 2025