APP CRS	Rwy ldg	6000
174°	TDZE	3065
	Apt Elev	3071

RNAV (GPS) RWY 17
ULYSSES (ULS)

RNP APCH - GPS.

VDP NA when using Garden City altimeter setting. When local altimeter setting not received, use Garden City altimeter setting and increase all MDAs 120 feet and visibility Cat C ¼ SM.

MISSED APPROACH: Climb to 5300 direct IKEGY and hold.

AWOS-3PT	KANSAS CITY CENTER	UNICOM
118.95	125.2 285.425	122.8 (CTAF) L

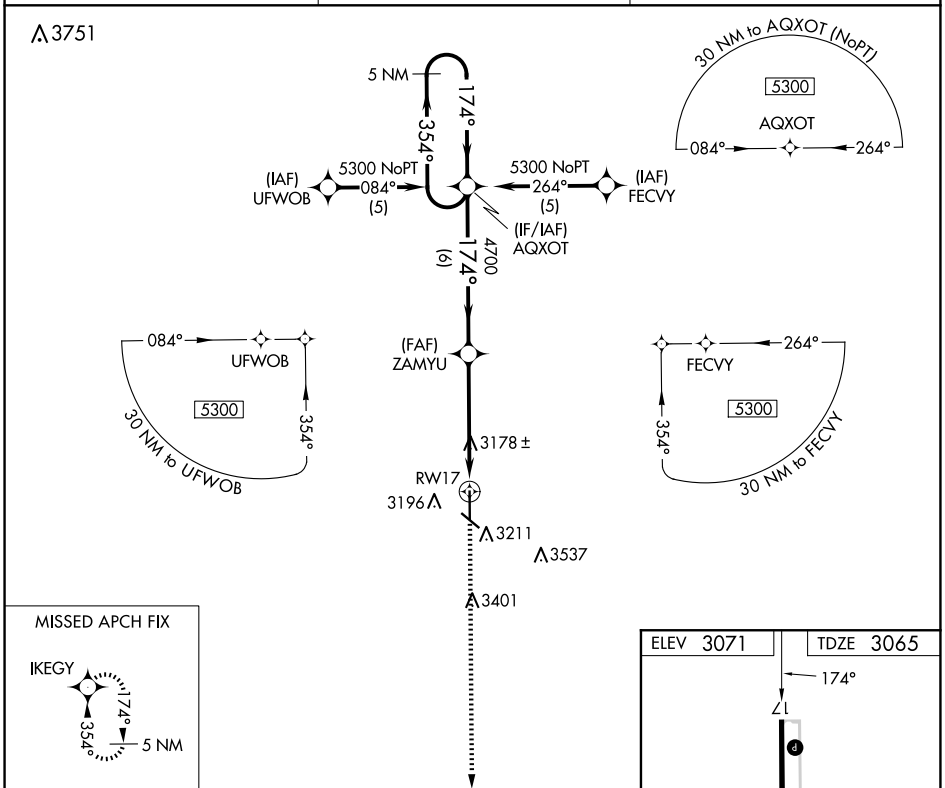

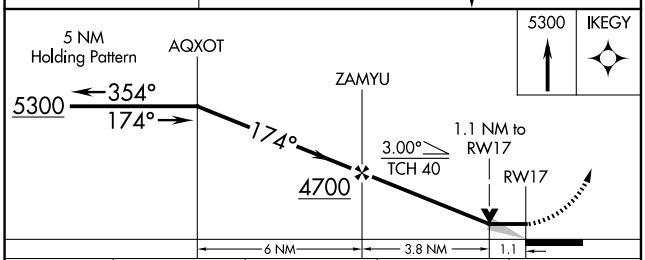

CATEGORY	A	B	C	D
LNAV MDA	3460-1 395 (400-1)		3460-1⅛ 395 (400-1⅛)	NA
C CIRCLING	3740-1 669 (700-1)		3900-2½ 829 (900-2½)	NA

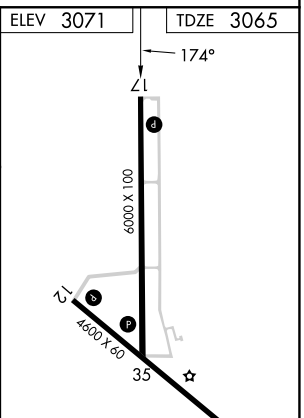

MIRL Rwys 12-30 and 17-35 L

NC-2, 15 MAY 2025 to 12 JUN 2025