APP CRS	Rwy ldg	4799
252°	TDZE	404
	Apt Elev	409

RNAV (GPS) RWY 25
RUSSELLVILLE RGNL (RUE)

RNP APCH - GPS.

Rwy 25 helicopter visibility reduction below 1 SM NA. Night landing: Rwy 25 NA. Straight-in Rwy 25 NA at night. Circling Rwy 25 NA at night.

MISSED APPROACH: Climbing left turn to 3000 direct EYEBE and hold.

ASOS	MEMPHIS CENTER	UNICOM
132.475	128.475 377.15	122.7 (CTAF) L

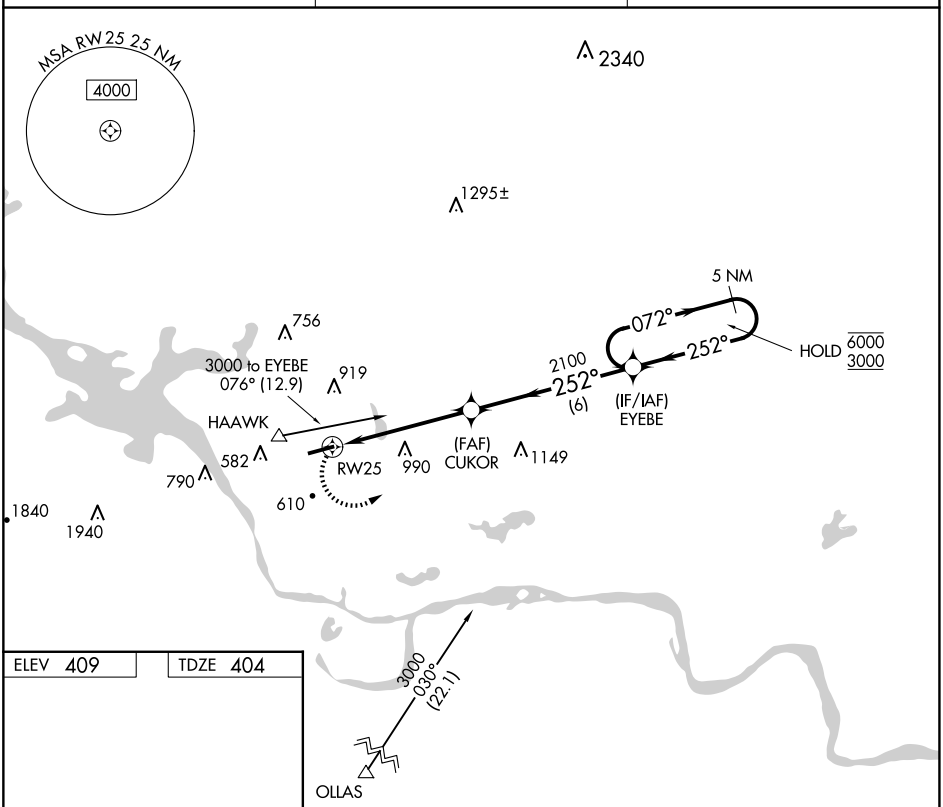

ELEV 409 TDZE 404

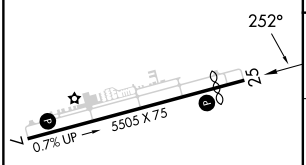

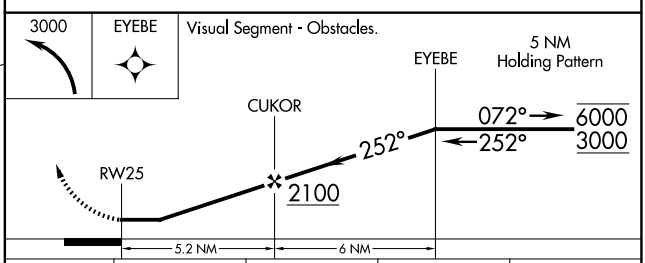

CATEGORY	A	B	C	D
LNAV MDA	1260-1 856 (900-1)	1260-1¼ 856 (900-1¼)	1260-2½	856 (900-2½)
CIRCLING	1260-1¼	851 (900-1¼)	1340-2¾ 931 (1000-2¾)	1400-3 991 (1000-3)

REIL Rwy 7 and 25 L
MIRL Rwy 7-25 L

SC-1, 15 MAY 2025 to 12 JUN 2025

SC-1, 15 MAY 2025 to 12 JUN 2025