WAAS CH 56614 W22A	APP CRS 220°	Rwy ldg 5500 TDZE 13 Apt Elev 13

RNAV (GPS) RWY 22
ORANGE COUNTY (ORG)

For uncompensated Baro-VNAV systems, LNAV/VNAV NA below -15°C (5°F) or above 54°C (130°F). DME/DME RNP-0.3 NA. Visibility reduction by helicopters NA. When local altimeter setting not received, use Jack Brooks Rgnl altimeter setting and increase all DA 32 feet and all MDA 40 feet, increase LPV and LNAV/VNAV all Cats visibility ¼ mile, and LNAV and Circling Cat C visibility ¼ mile. Baro-VNAV and VDP NA when using Jack Brooks Rgnl altimeter setting. Circling NA to Rwy 13/31.

MISSED APPROACH: Climb to 2000 direct KEDKY and left turn via track 116° to POPEY and hold.

AWOS-3	HOUSTON APP CON	UNICOM
118.975	121.3 377.1	122.8 (CTAF) L

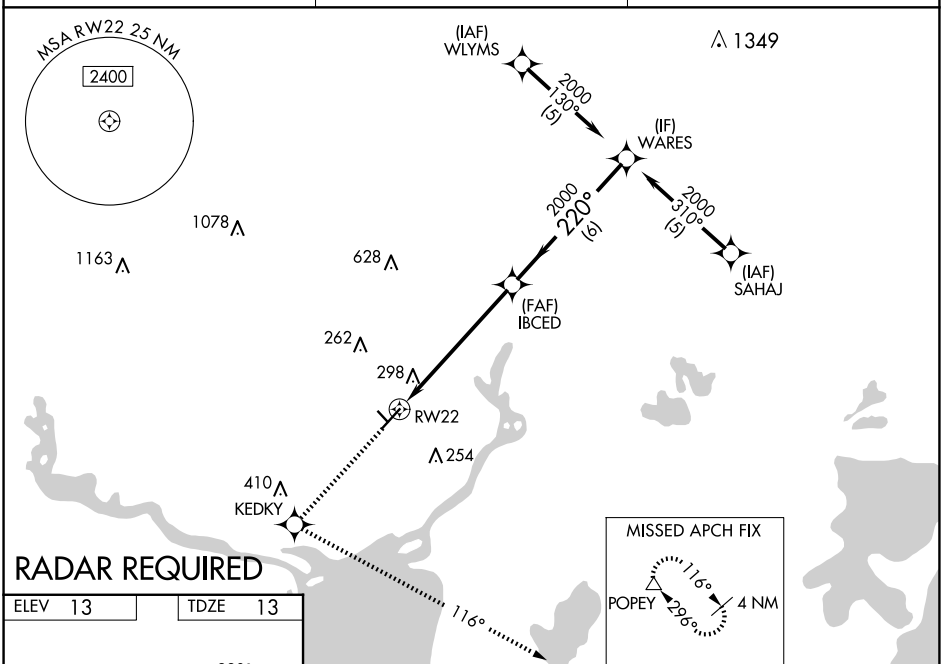

RADAR REQUIRED

ELEV 13	TDZE 13

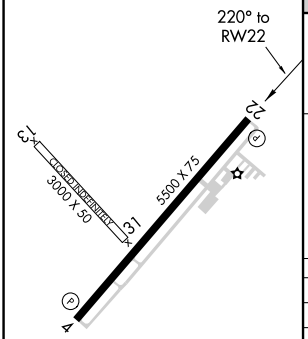

MIRL Rwy 4-22 L
REIL Rwy 4 and 22 L

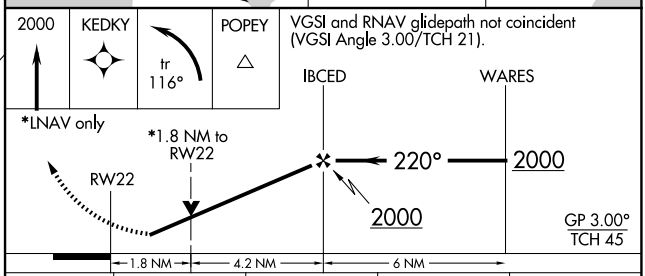

CATEGORY	A	B	C	D
LPV DA	329-1 316 (400-1)			NA
LNAV/VNAV DA	674-2¼ 661 (700-2¼)			NA
LNAV MDA	600-1 587 (600-1)		600-1½ 587 (600-1½)	NA
CIRCLING	660-1 647 (700-1)		660-1¾ 647 (700-1¾)	NA

SC-5, 15 MAY 2025 to 12 JUN 2025