APP CRS	Rwy ldg	8000
253°	TDZE	6540
	Apt Elev	6547

RNAV (RNP) X RWY 25

EAGLE COUNTY RGNL (EGE)

RNP AR APCH-GPS, RF, MIN RNP 0.13. Authorization required. Missed approach requires RNP <1.00.

When local altimeter setting not received, procedure NA. For uncompensated Baro-VNAV systems, procedure NA below -27°C or above 33°C. For inop ALS increase RNP 0.13 all visibilities to 1⅞ SM.

-20°C

MALSR

MISSED APPROACH: (Do not exceed 185K until HARNA) Climb to 15000 on the RNAV missed approach route to JESIE and hold.
*Missed approach requires minimum climb of 269 feet per NM to 8700.

ATIS	DENVER CENTER	EAGLE TOWER★	GND CON	CLNC DEL	DENVER CLNC DEL
135.575	128.65 282.2	119.8 (CTAF) L	121.8	124.75	124.75 (When tower closed)

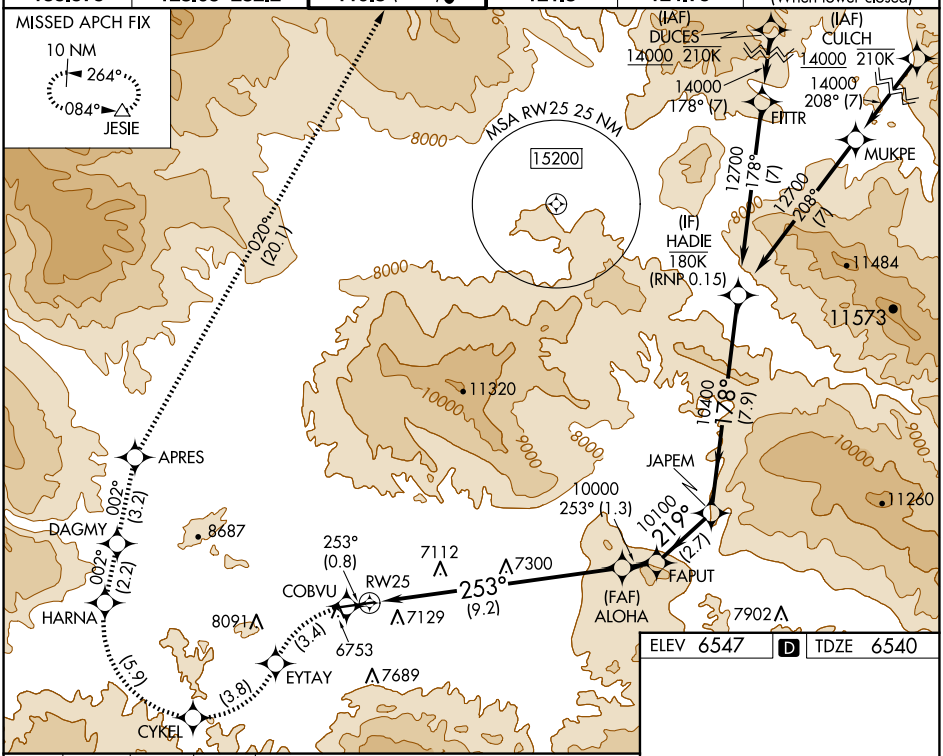

ELEV 6547 D TDZE 6540

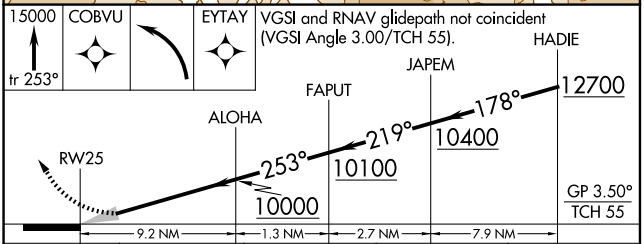

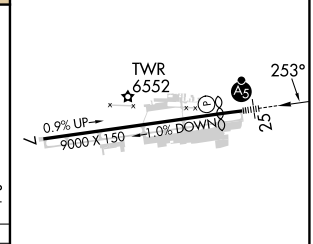

CATEGORY	A	B	C	D
RNP 0.13 DA*	NA		6937-⅝ 397 (400-⅝)	
RNP 0.13 DA	NA		7204-1½ 664 (700-1½)	

AUTHORIZATION REQUIRED

HIRL Rwy 7-25 L
REIL Rwy 7 L

SW-1, 15 MAY 2025 to 12 JUN 2025

SW-1, 15 MAY 2025 to 12 JUN 2025