| WAAS CH 42931 W17A | APP CRS 174° | Rwy ldg 5003<br>TDZE 229<br>Apt Elev 229 |
|---|---|---|

# RNAV (GPS) RWY 17
## NAVASOTA MUNI (6ØR)

RNP APCH - GPS.

Rwy 17 helicopter visibility reduction below ¾ NA. Baro-VNAV and VDP NA when using 11R altimeter setting. For uncompensated Baro-VNAV systems, LNAV/VNAV NA below -15C or above 54C. When local altimeter setting not received, use 11R altimeter setting and increase LPV DA to 529 feet and all visibilities ⅛ SM; increase LNAV/VNAV DA to 635 feet and all visibilities ⅛ SM; increase all MDAs 60 feet and LNAV visibility Cat C and D ⅛ SM.

MISSED APPROACH: Climb to 3000 direct ZUGUK and hold.

| AWOS-3PT | HOUSTON APP CON | CTAF | |
|---|---|---|---|
| 120.925 | 134.3 360.85 | 122.9 | 123.3 L |

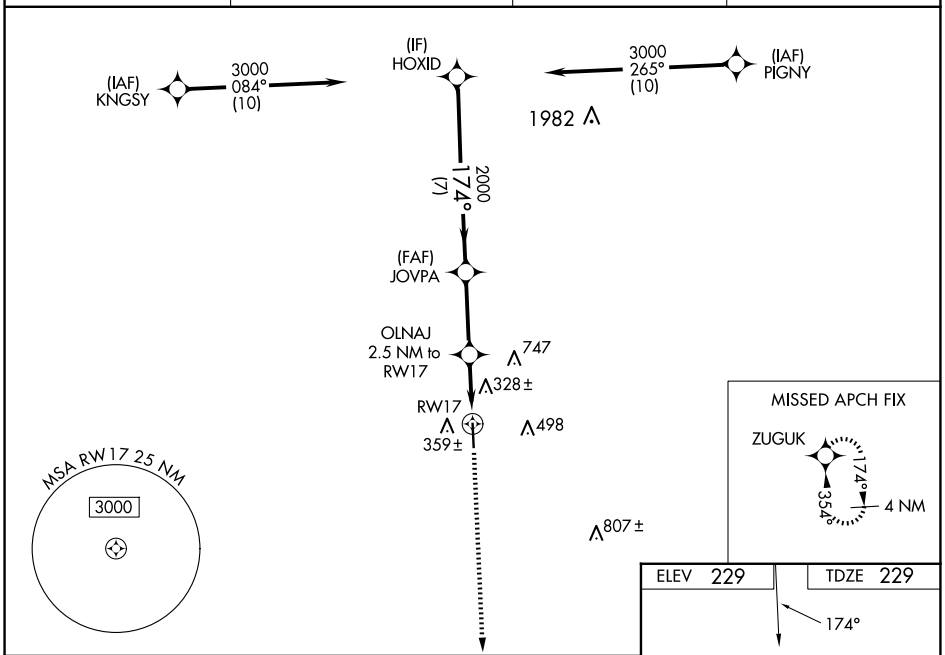


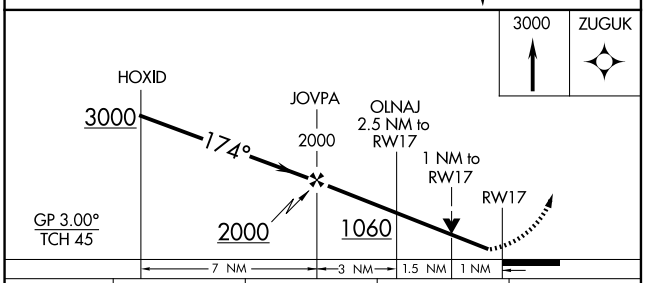


| CATEGORY | A | B | C | D |
|---|---|---|---|---|
| LPV DA | 479-1 | 250 (300-1) | | |
| LNAV/VNAV DA | 585-1 | 356 (400-1) | | |
| LNAV MDA | 580-1 | 351 (400-1) | | |

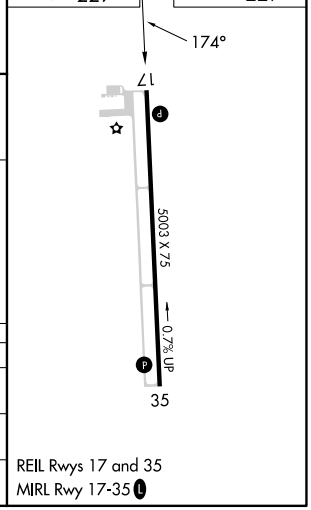





SC-5, 15 MAY 2025 to 12 JUN 2025