| APP CRS | Rwy ldg | 5000 |
|---|---|---|
| 141° | TDZE | 3730 |
| | Apt Elev | 3730 |

# RNAV (GPS) RWY 14
## HOLYOKE (HEQ)

RNP APCH - GPS.

When local altimeter setting not received, use Sidney Muni/Lloyd W Carr Fld altimeter setting: increase all MDAs 200 feet and increase visibility LNAV Cats C and D ½ SM and Circling Cats C and D ¾ SM. VDP NA when using Sidney Muni/Lloyd W Carr Fld altimeter setting.

NA

MISSED APPROACH: Climb to 6500 direct YOSUS and via 131° track to ASHBY and hold.

| AWOS-3 | DENVER CENTER | UNICOM |
|---|---|---|
| 119.275 | 118.475 225.4 | 122.7 (CTAF) L |

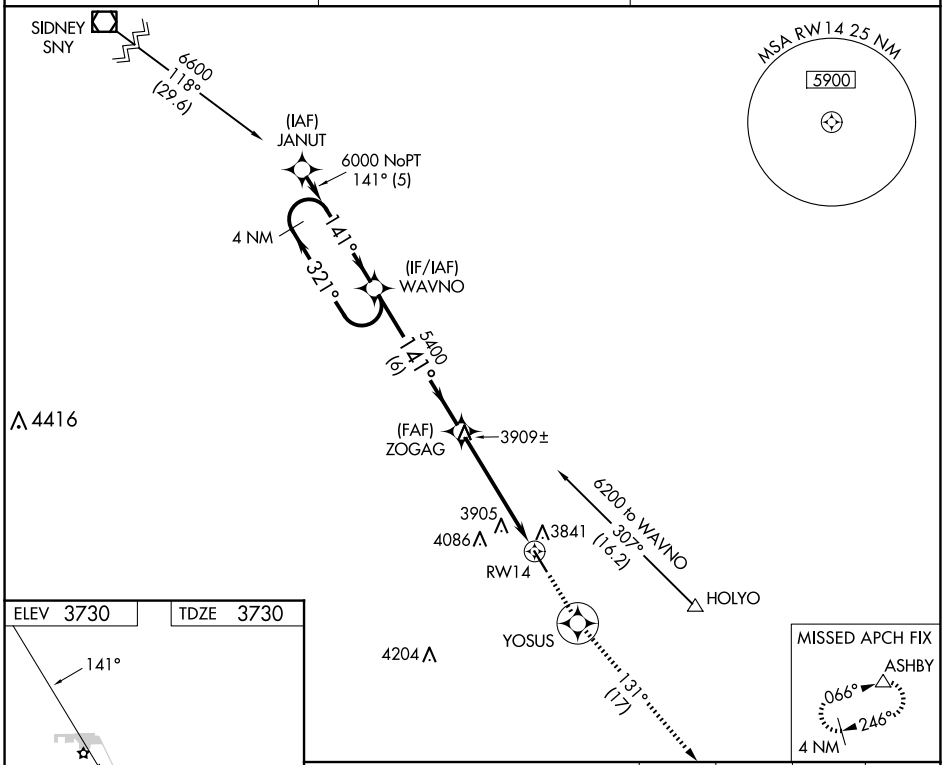


ELEV 3730 TDZE 3730

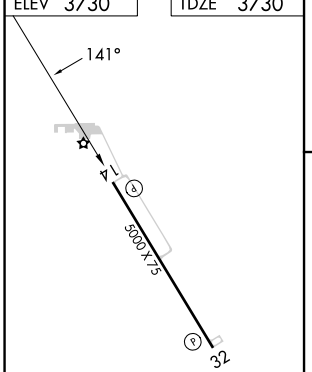


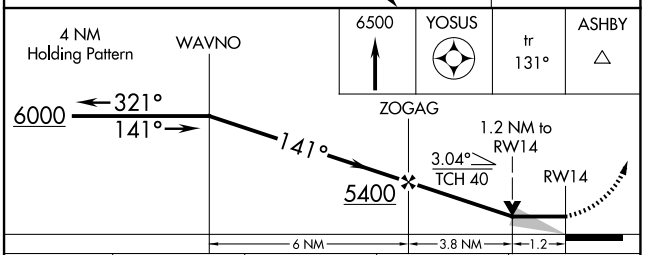


| CATEGORY | A | B | C | D |
|---|---|---|---|---|
| LNAV MDA | 4160-1 430 (500-1) | | 4160-1¼ 430 (500-1¼) | |
| CIRCLING | 4200-1 470 (500-1) | 4240-1 510 (600-1) | 4400-1¾ 670 (700-1¾) | 4400-2 670 (700-2) |

MIRL Rwy 14-32 L
REIL Rwys 14 and 32 L

SW-1, 15 MAY 2025 to 12 JUN 2025

SW-1, 15 MAY 2025 to 12 JUN 2025