WAAS CH 86718 W17A	APP CRS 174°	Rwy ldg 5001 TDZE 971 Apt Elev 971

RNAV (GPS) RWY 17
PAULS VALLEY MUNI (PVJ)

RNP APCH.

When local altimeter setting not received, use Ardmore Downtown Exec altimeter setting and increase all DA 97 feet and all MDA 100 feet and LNAV/VNAV visibility ¼ SM all Cats, LNAV Cat C, D visibility ¼ SM and Circling Cat C visibility ¼ SM, and Cat D visibility ½ SM. Baro-VNAV and VDP NA when using Ardmore Downtown Exec altimeter setting. For uncompensated Baro-VNAV systems, LNAV/VNAV NA below -16°C or above 46°C.

MISSED APPROACH: Climb to 3000 direct TAXTU and hold.

AWOS-3	FORT WORTH CENTER	UNICOM
118.675	124.75 323.0	122.8 (CTAF) L

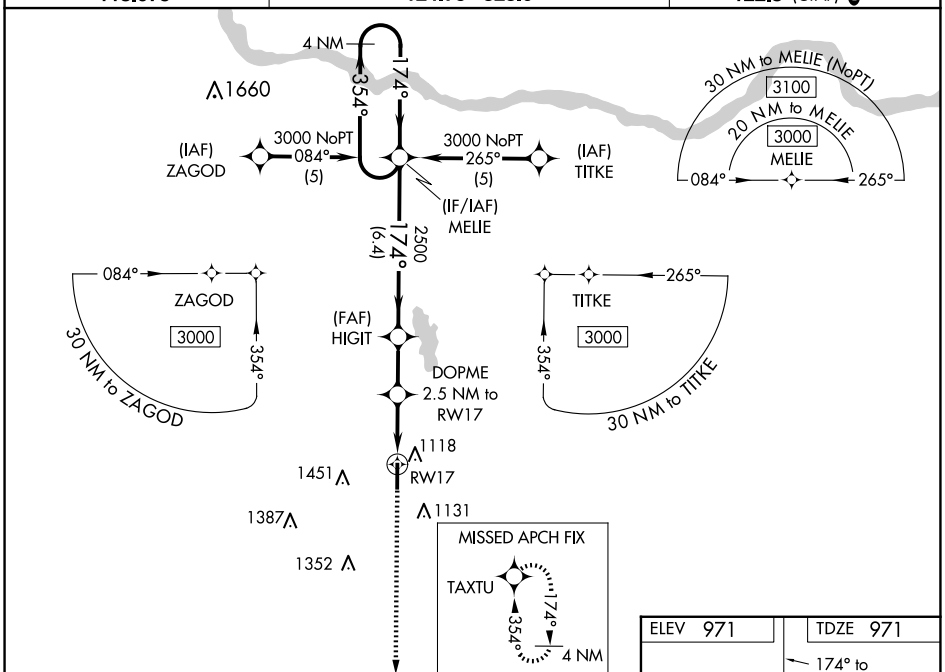

VGSI and RNAV glidepath not coincident (VGSI Angle 3.00/TCH 45).

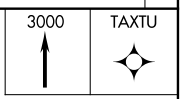

*LNAV only.

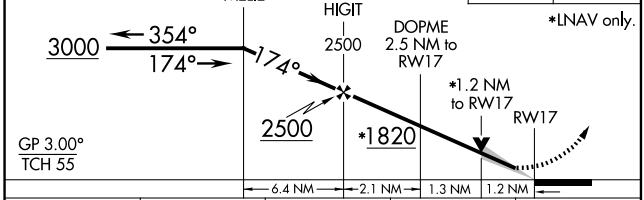

CATEGORY	A	B	C	D
LPV DA	1171-1 200 (200-1)			
LNAV/VNAV DA	1413-1½ 442 (500-1½)			
LNAV MDA	1420-1 449 (500-1)		1420-1¼ 449 (500-1¼)	1420-1¾ 449 (500-1¾)
CIRCLING	1440-1 469 (500-1)		1540-1½ 569 (600-1½)	1760-2 789 (800-2)

ELEV 971 TDZE 971

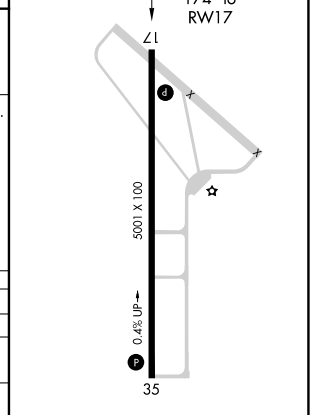

REIL Rwys 17 and 35 L
MIRL Rwy 17-35 L

SC-1, 15 MAY 2025 to 12 JUN 2025

SC-1, 15 MAY 2025 to 12 JUN 2025