# RNAV (GPS) RWY 35

BRUCE FLD (E30)

| WAAS CH 86228 W35A | APP CRS 352° | Rwy ldg 3909<br>TDZE 1738<br>Apt Elev 1738 |
|---|---|---|

NA

DME/DME RNP-0.3 NA. Use San Angelo Rgnl/Mathis Fld altimeter setting, if not received use Curtis Field altimeter setting and increase all DA/MDAs 20 feet.

MISSED APPROACH: Climb to 3500 direct RIREE and hold.

| SAN ANGELO APP CON★ | CTAF |
|---|---|
| 125.35 354.1 | 122.9 L |

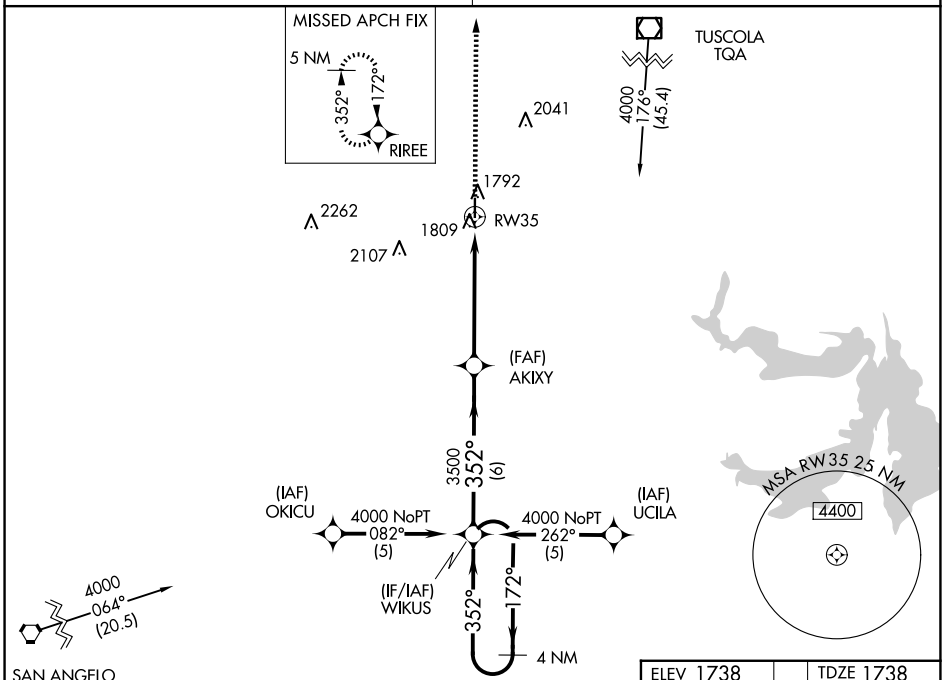


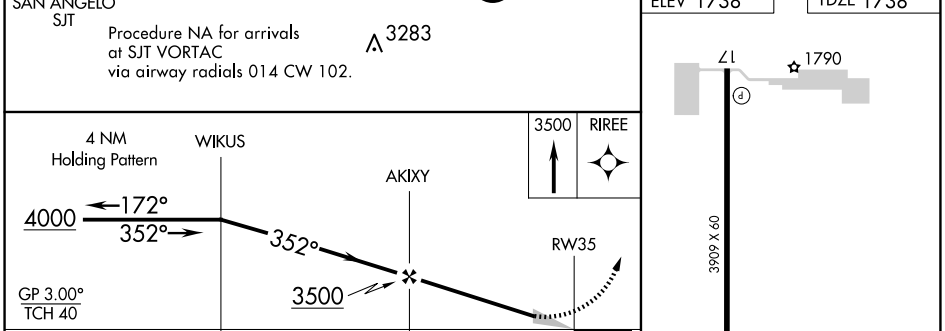


ELEV 1738 TDZE 1738

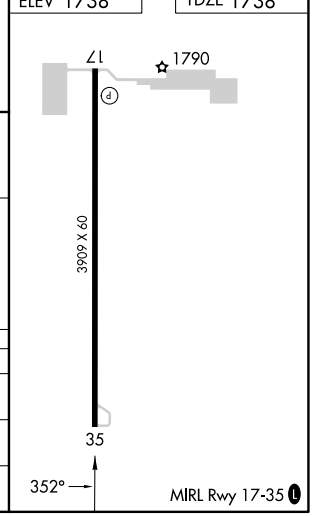


| CATEGORY | A | B | C | D |
|---|---|---|---|---|
| LPV DA | 2089-1¼ 351 (400-1¼) | | | NA |
| LNAV MDA | 2160-1 422 (500-1) | | 2160-1¼ 422 (500-1¼) | NA |
| CIRCLING | 2220-1 482 (500-1) | | 2220-1½ 482 (500-1½) | NA |



SC-3, 15 MAY 2025 to 12 JUN 2025
SC-3, 15 MAY 2025 to 12 JUN 2025