RNAV (GPS) RWY 18
HAMILTON MUNI (MNZ)

WAAS CH 72629 W18A	APP CRS 182°	Rwy ldg 5012 TDZE 1305 Apt Elev 1305

RNP APCH-GPS.

Rwy 18 helicopter visibility reduction below ¾ SM NA. For uncompensated Baro-VNAV systems, LNAV/VNAV NA below -17°C or above 54°C.

MISSED APPROACH: Climb to 3100 direct USXEL and hold.

AWOS-3PT	GRAY APP CON	UNICOM
118.525	120.075 323.15	122.7 (CTAF) L

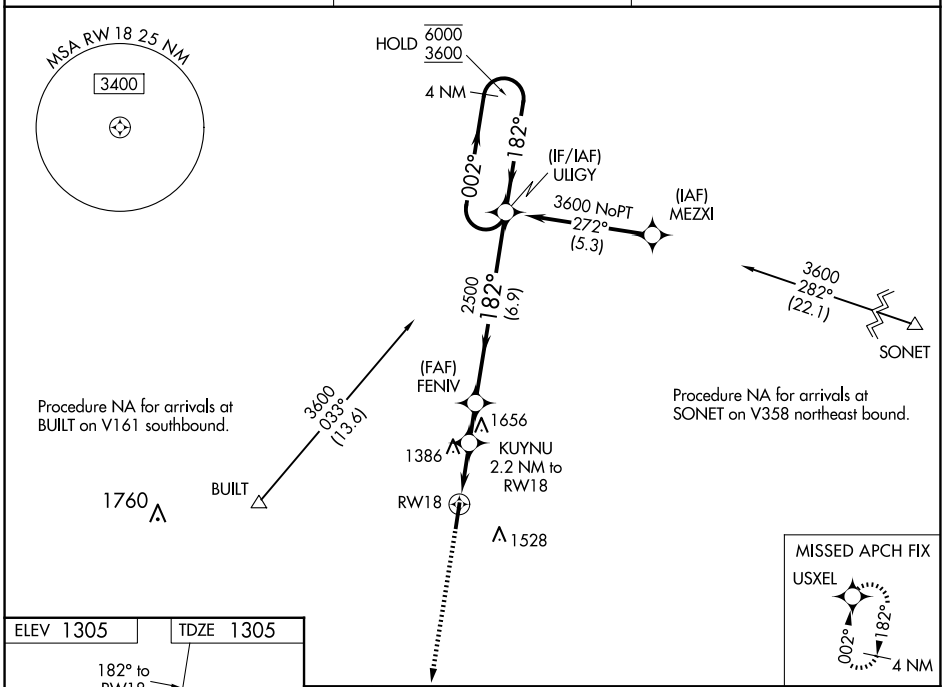

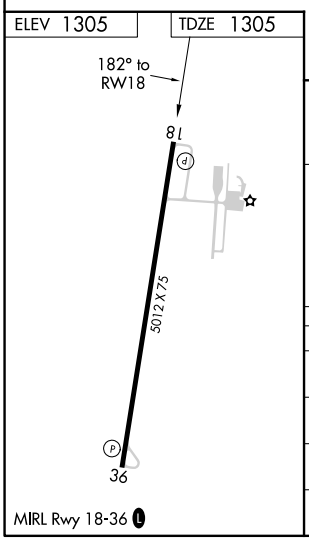

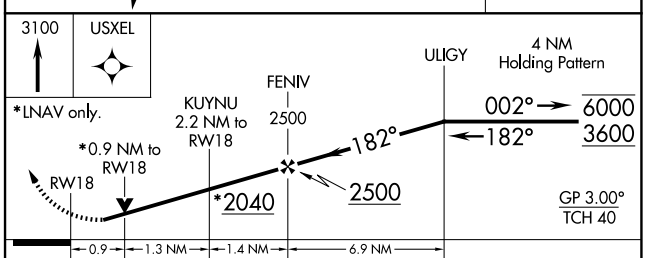

CATEGORY	A	B	C	D
LPV DA	1555-1 250 (300-1)			NA
LNAV/VNAV DA	1555-1 250 (300-1)			NA
LNAV MDA	1640-1 335 (400-1)			NA
CIRCLING	1680-1 375 (400-1)	1840-1 535 (600-1)	1960-1¾ 655 (700-1¾)	NA

SC-3, 15 MAY 2025 to 12 JUN 2025
SC-3, 15 MAY 2025 to 12 JUN 2025