WAAS CH 70717 W12A	APP CRS 116°	Rwy ldg 5500	TDZE 2114	Apt Elev 2135

RNAV (GPS) RWY 12
WATFORD CITY MUNI (S25)

RNP APCH-GPS.

T A NA Rwy 12 helicopter visibility reduction below ¾ SM NA. When local altimeter setting not received, use Williston altimeter setting and increase LPV DA to 2474 feet; increase all MDAs 120 feet and LNAV visibility Cat C/D ⅜ SM, and Circling visibility Cat C/D ½ SM.

MISSED APPROACH: Climb to 4300 direct CIPGO and hold.

AWOS-3PT	SALT LAKE CENTER	UNICOM
118.125	126.85 305.2	122.8 (CTAF) L

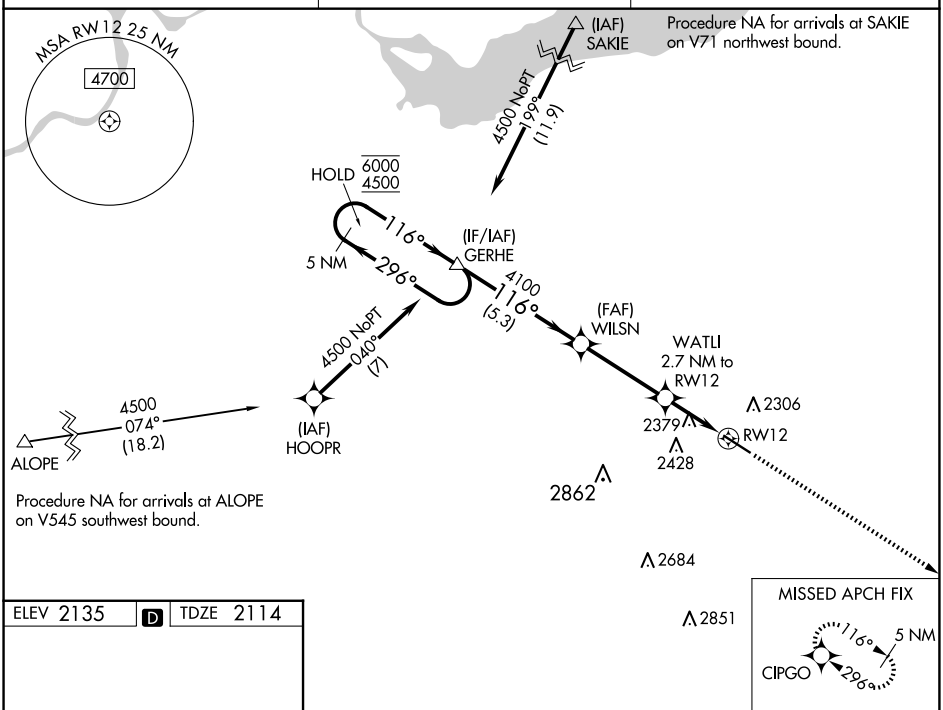

ELEV 2135 D TDZE 2114

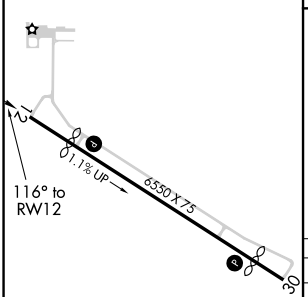

MIRL Rwy 12-30 L

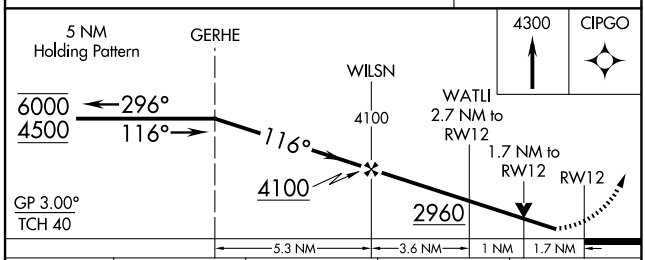

CATEGORY	A	B	C	D
LPV DA	2364-1 250 (300-1)			
LNAV MDA	2640-1 526 (600-1)		2640-1½ 526 (600-1½)	
C CIRCLING	2700-1 565 (600-1)	2760-1 625 (700-1)	2760-1¾ 625 (700-1¾)	2960-2¾ 825 (900-2¾)

NC-1, 15 MAY 2025 to 12 JUN 2025
NC-1, 15 MAY 2025 to 12 JUN 2025