WAAS CH 97346 W34A	APP CRS 339°	Rwy ldg 8800 TDZE 1273 Apt Elev 1288

RNAV (GPS) RWY 34R
NORTHWEST ARKANSAS NTL (XNA)

RNP APCH - GPS.

For uncompensated Baro-VNAV systems, LNAV/VNAV NA below -15°C or above 54°C. For inop ALS, increase LPV Cat E visibility to RVR 4000, LNAV/VNAV all Cats visibility to RVR 4500 and LNAV Cats C, D, and E visibility to RVR 5500.
* RVR 1800 authorized with use of FD or AP or HUD to DA.

MALSR

MISSED APPROACH: Climb to 3400 direct HUNTO and hold

ATIS	RAZORBACK APP CON ★	NORTHWEST ARKANSAS NTL TOWER ★	GND CON
119.425	121.0 244.575	127.1 (CTAF) L	121.9

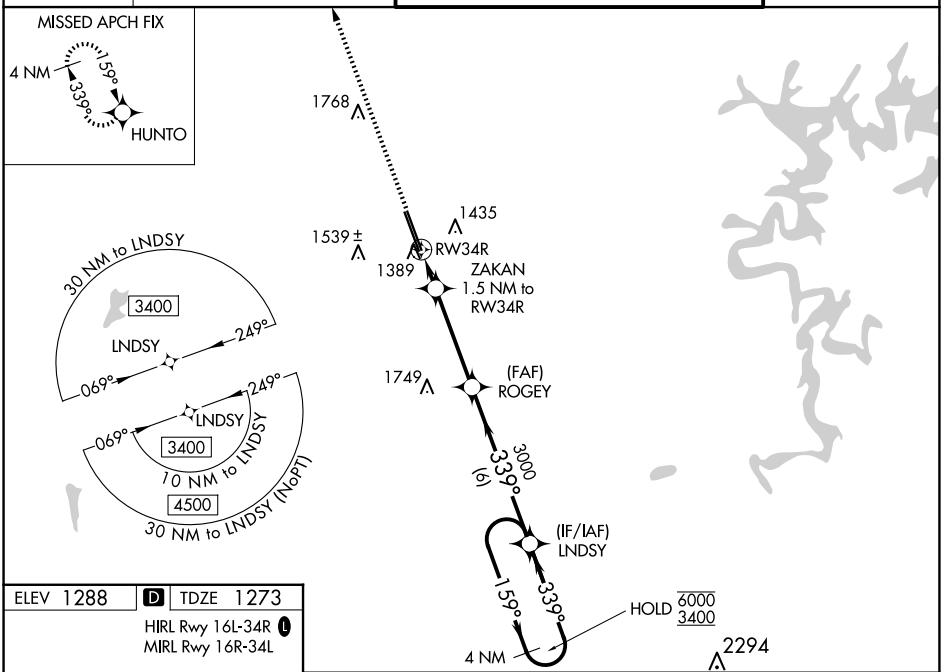

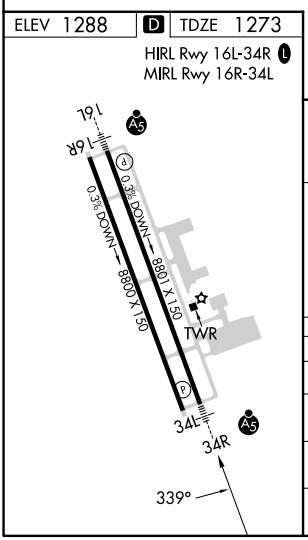

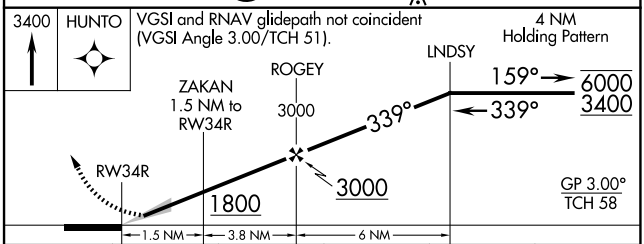

CATEGORY	A	B	C	D	E
LPV DA *	1473/24 200 (200-½)				
LNAV/VNAV DA	1550/24 277 (300-½)				
LNAV MDA	1640/24 367 (400-½)		1640/35 367 (400-⅝)		
CIRCLING	1740-1 452 (500-1)	1760-1 472 (500-1)	2040-2¼ 752 (800-2¼)	2080-2½ 792 (800-2½)	2080-2¾ 792 (800-2¾)

SC-1, 15 MAY 2025 to 12 JUN 2025
SC-1, 15 MAY 2025 to 12 JUN 2025